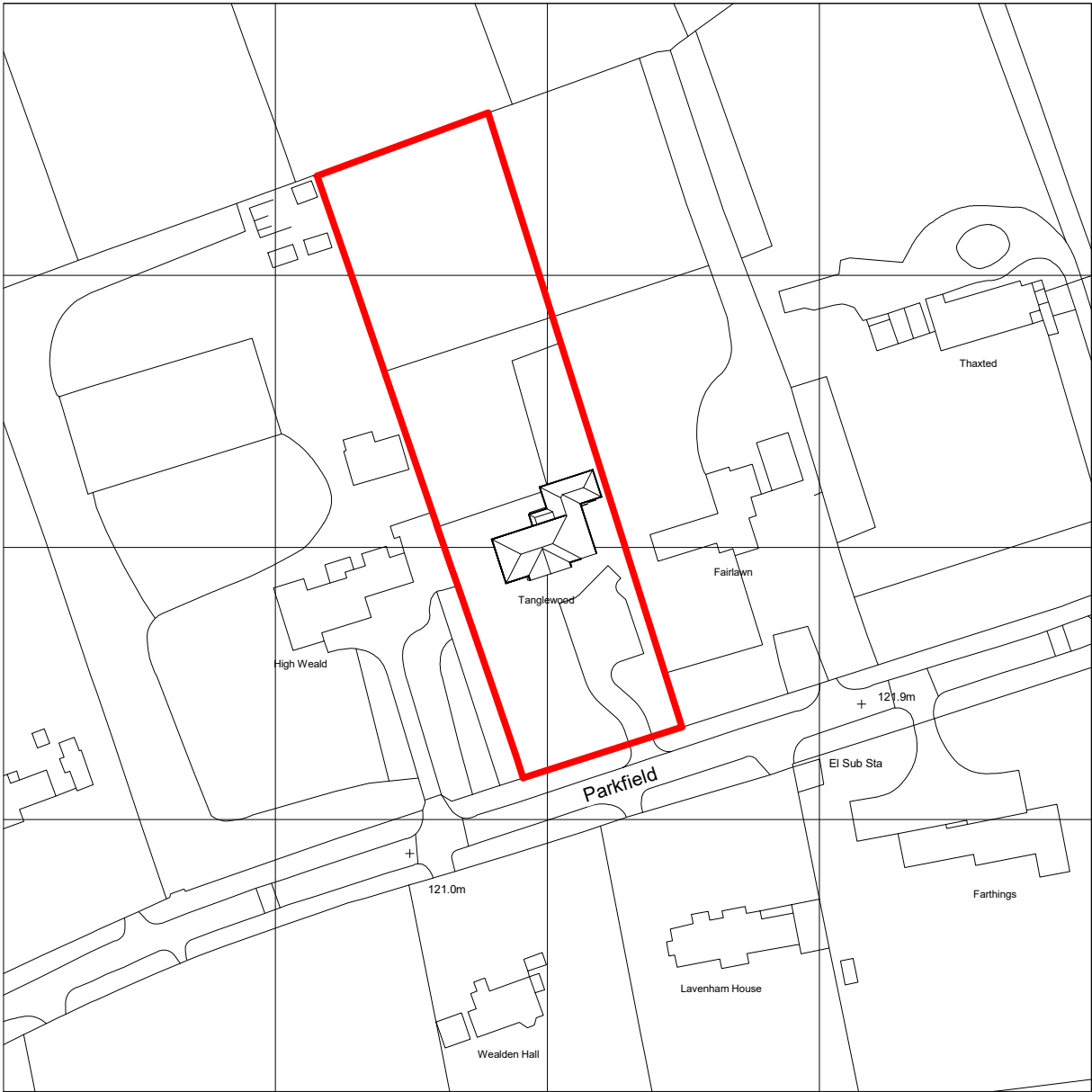
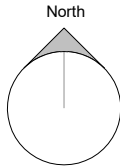


Keys:

site border



see it happening<sup>®</sup>  
archilab

01732240507  
www.ArchiLab7.com  
create@archilab7.com

CLIENT	Mr Bakunowicz
PROJECT NAME	Tanglewood
PROJECT NUMBER	APB.EIR18

DRAWING NAME	Site Location Plan
	AS EXISTING

DRAWING NUMBER	00.2.01	REVISION	-
----------------	---------	----------	---

Revision No.	Description	Date
A	description	date

ISSUE DATE	DRAWN BY	CHECKED BY
28.12.18	EM	NC

PURPOSE OF ISSUE	PROJECT STAGE	DRAWING TYPE
For Approval	Planning	Final

SCALE @ A3	1 : 1250
------------	----------

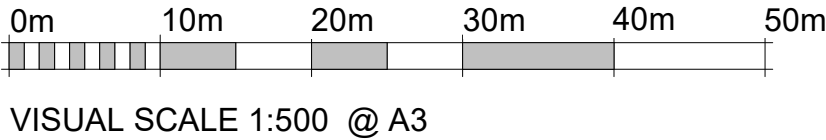
Site Location Plan as existing -  
00.2.01



VISUAL SCALE 1:1250 @ A3



Block Plan as existing - 00.2.03



**Keys:**

 site border

All drawings to be read in conjunction with:  
1. Planning Statement;  
2. Heritage, Design and Access Statement;  
3. 360° site images;  
All documents can be viewed on Tanglewood  
Planning information website:  
<https://www.tanglewood.rocks/planningdocuments>



01732240507  
[www.ArchiLab7.com](http://www.ArchiLab7.com)  
[create@archilab7.com](mailto:create@archilab7.com)

CLIENT	Mr Bakunowicz
PROJECT NAME	Tanglewood
PROJECT NUMBER	APB.EIR18

DRAWING NAME **Block Plan**  
AS EXISTING

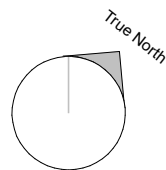
DRAWING NUMBER **00.2.03** REVISION

Revision No.	Description	Date

ISSUE DATE	DRAWN BY	CHECKED BY
12.12.18	EM	AB

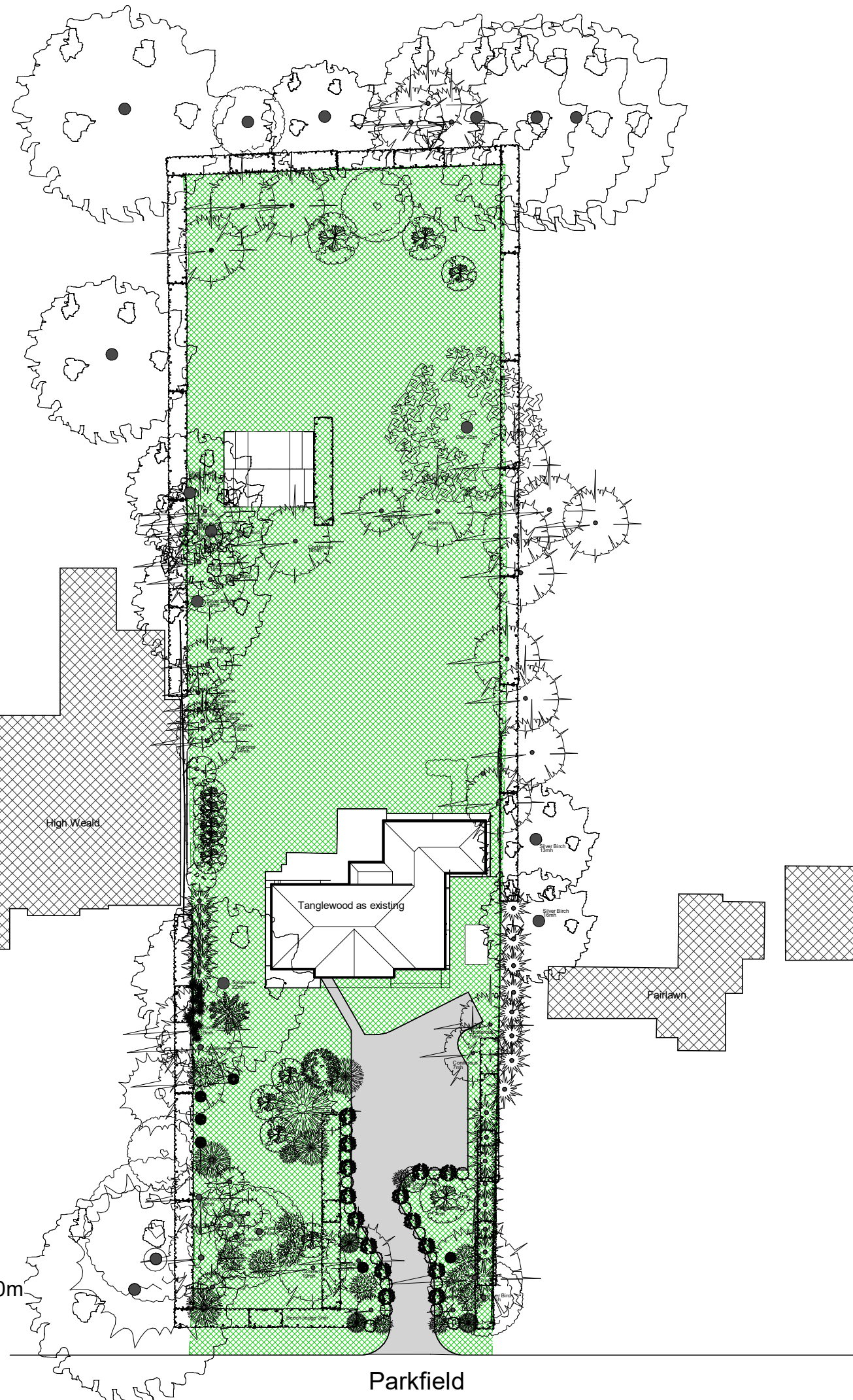
PURPOSE OF ISSUE	PROJECT STAGE	DRAWING TYPE
For Approval	Planning	Final

SCALE @ A3 1 : 500

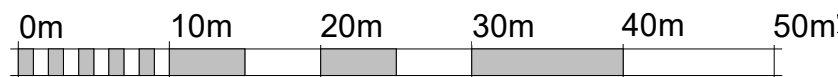


All drawings to be read in conjunction with:  
1. Planning Statement;  
2. Heritage, Design and Access Statement;  
3. 360° site images;  
All documents can be viewed on Tanglewood  
Planning information website:  
<https://www.tanglewood.rocks/planningdocuments>

All tree measurements are taken from  
topographical survey carried out in November 2015.  
Please note heights and diameters of the trees  
have significantly increased since 2015.



## Hard and Soft Landscape as existing - 00.2.05A



VISUAL SCALE 1:500 @ A3

### Keys:

- tree
- shrub
- screening hedge
- gravel driveway
- lawn/green roof
- paved patio
- existing structures
- solid timber fence 2m high
- oak pergola

see it happening<sup>®</sup>  
archilab

01732240507  
www.ArchiLab7.com  
create@archilab7.com

CLIENT Mr Bakunowicz  
PROJECT NAME Tanglewood  
PROJECT NUMBER APB.EIR16

DRAWING NAME **Hard and Soft Landscape  
AS EXISTING**

DRAWING NUMBER **00.2.05A** REVISION **A**

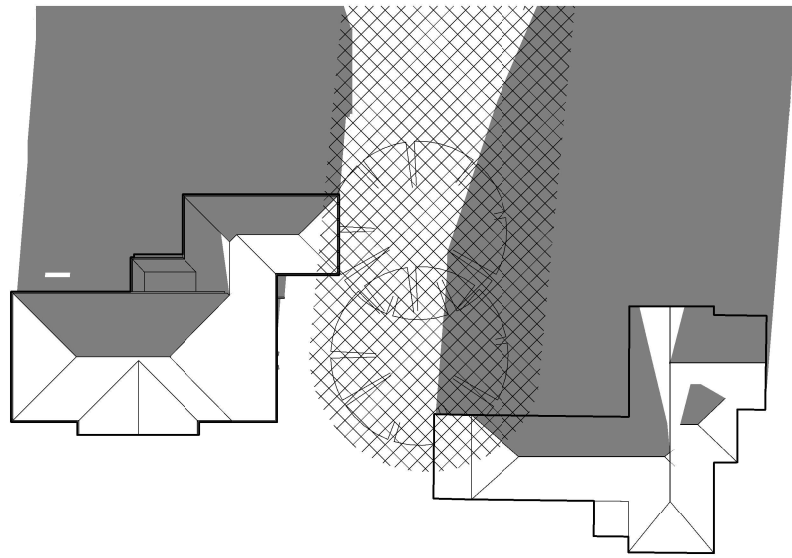
Revision No.	Description	Date
A	Amended to reflect 2015 survey	17.01.19

ISSUE DATE 18.01.19	DRAWN BY IB	CHECKED BY NB
PURPOSE OF ISSUE For Approval	PROJECT STAGE Planning	DRAWING TYPE Final

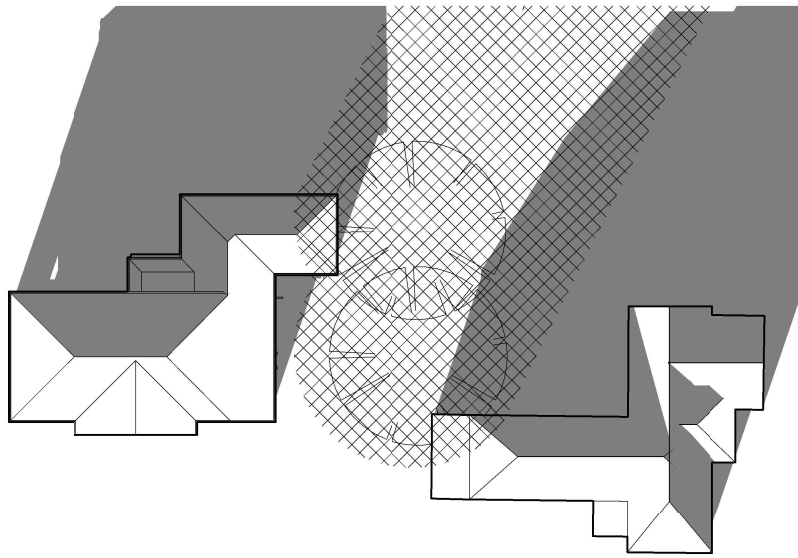
SCALE @ A3

1 : 500

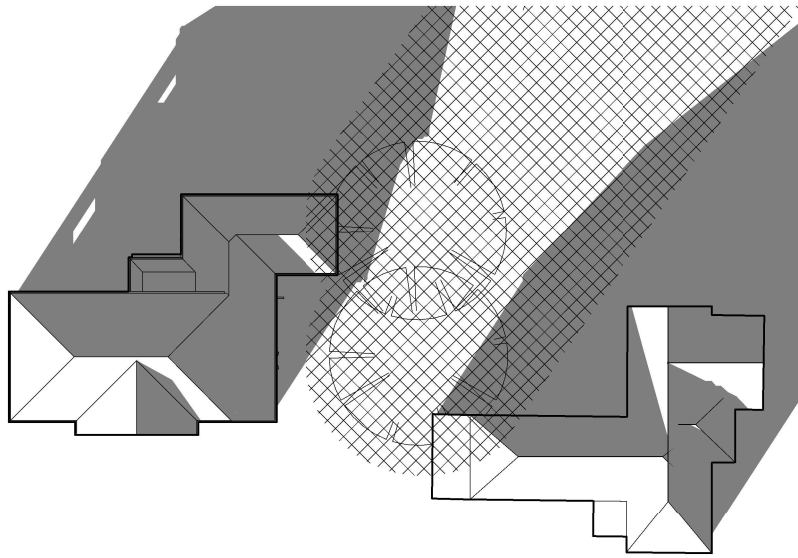




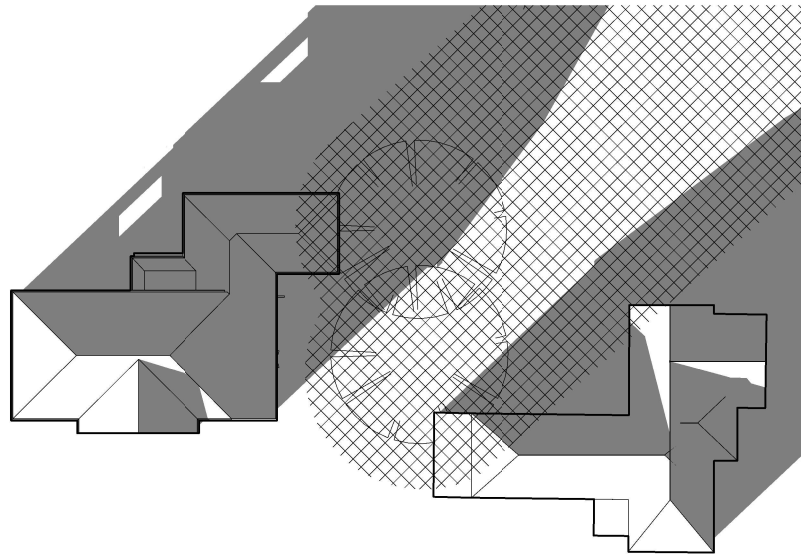
Solar & Shadow Situation: 21.12 12pm



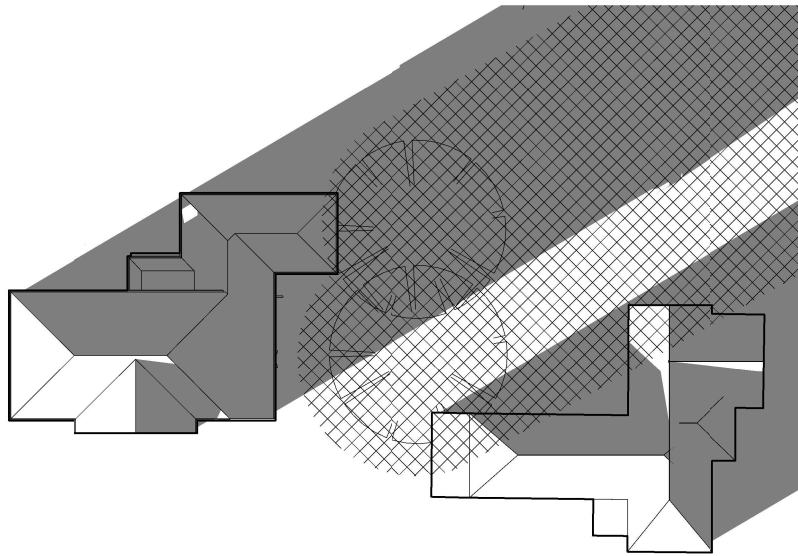
Solar & Shadow Situation: 21.12 1pm



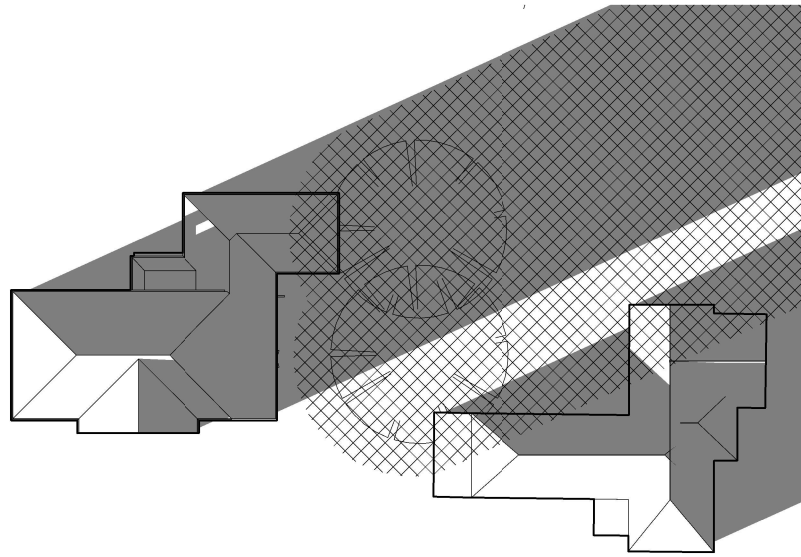
Solar & Shadow Situation: 21.12 2pm



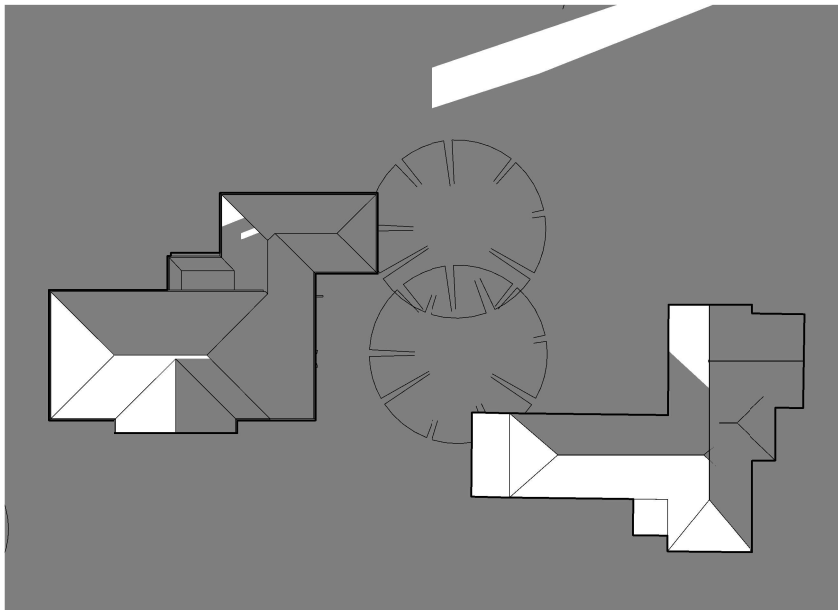
Solar & Shadow Situation: 21.12 12pm



Solar & Shadow Situation: 21.12 1pm





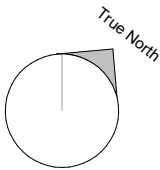
Solar & Shadow Situation: 21.12 4:30pm



Solar & Shadow Situation: 21.12 5pm

**Key:**

-  Area of the existing birch trees' shadows
-  Dwellings' shadows in dark grey



All drawings to be read in conjunction with:  
 1. Planning Statement;  
 2. Heritage, Design and Access Statement;  
 3. 360° site images;  
 All documents can be viewed on Tanglewood Planning information website:  
<https://www.tanglewood.rocks/planningdocuments>

*see it happening*  
**archilab**  
 01732240507  
[www.ArchiLab7.com](http://www.ArchiLab7.com)  
[create@archilab7.com](mailto:create@archilab7.com)

CLIENT	Mr Bakunowicz
PROJECT NAME	Tanglewood
PROJECT NUMBER	APB.EIR16

DRAWING NAME	<b>Winter Solar Analysis</b>
	AS EXISTING

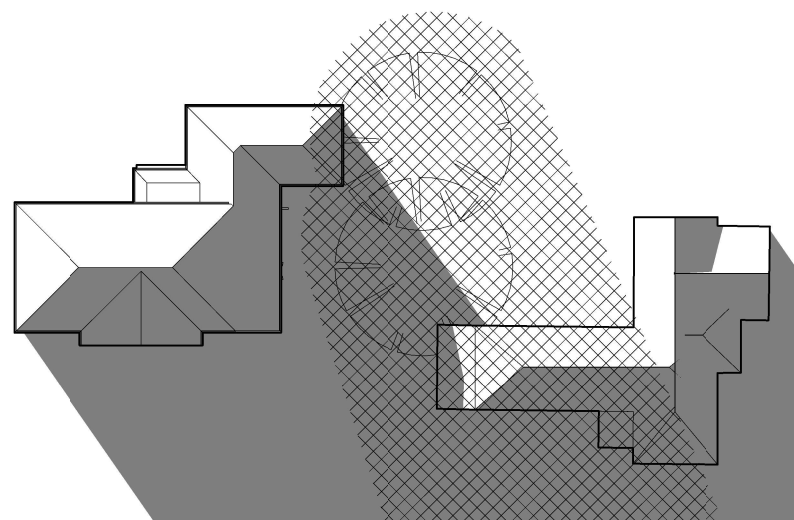
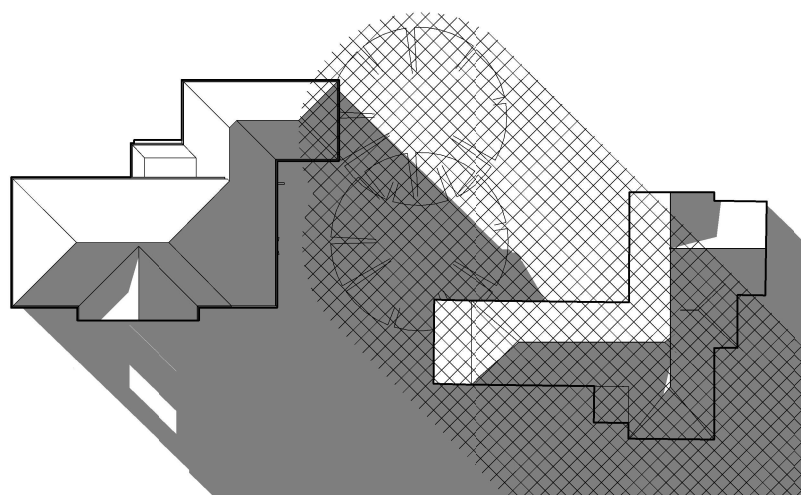
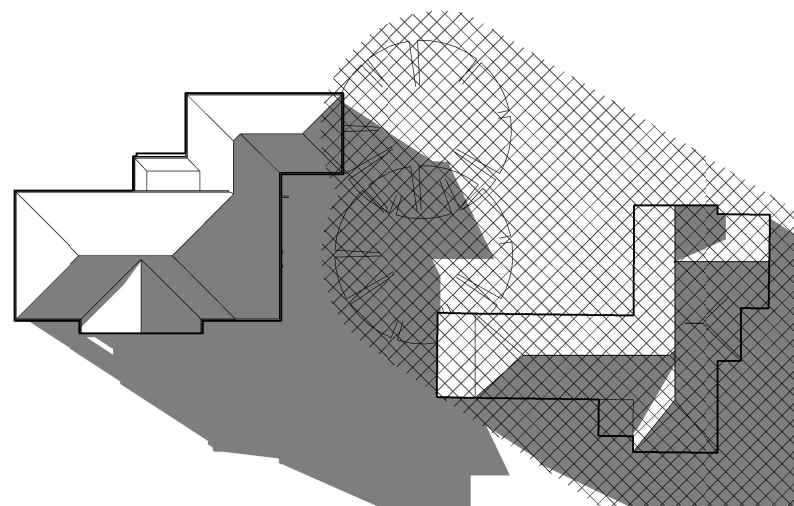
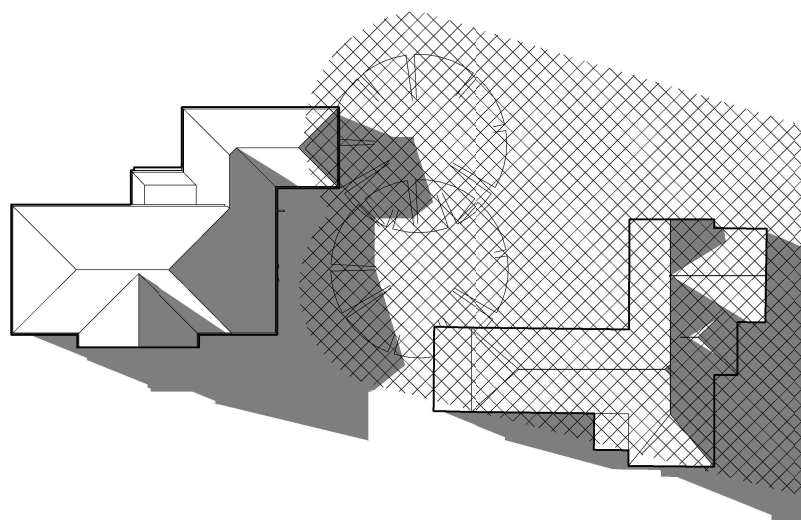
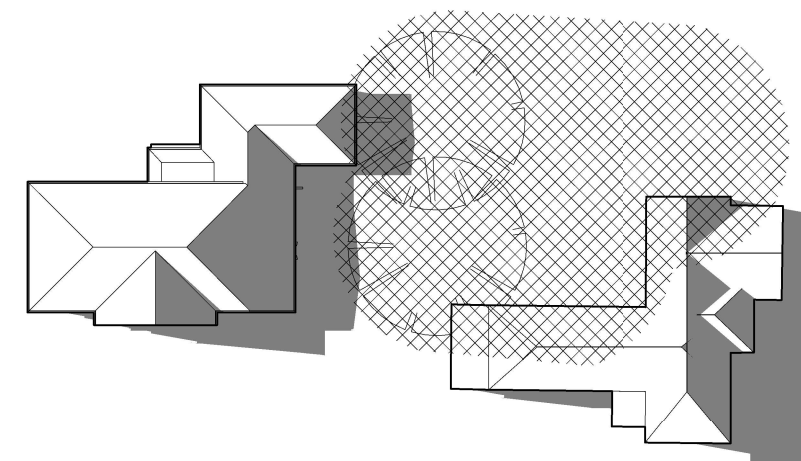
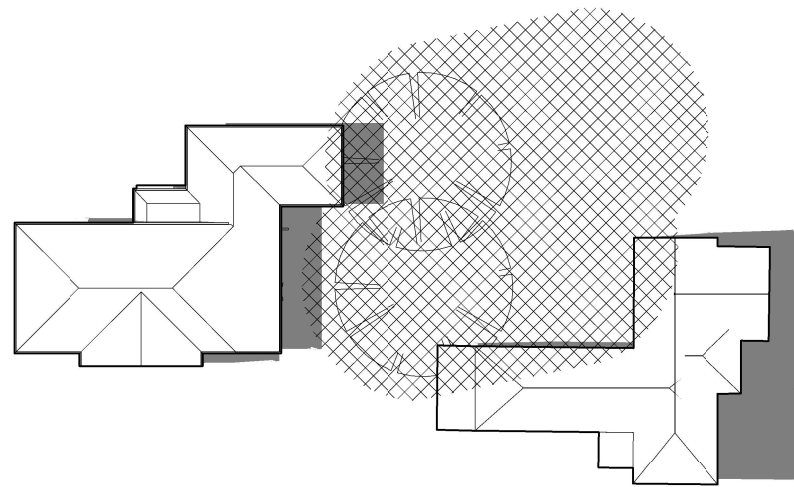
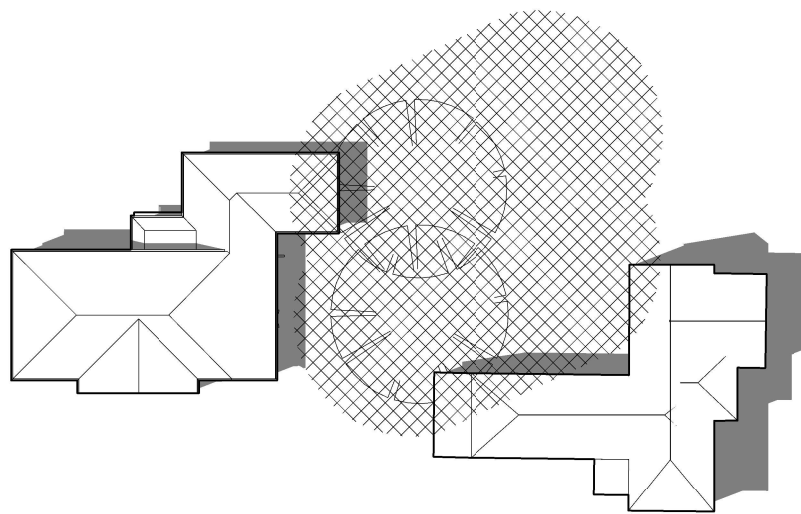
DRAWING NUMBER	<b>00.2.19</b>	REVISION
----------------	----------------	----------

Revision No.	Description	Date

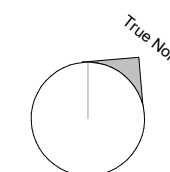
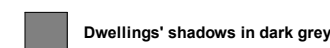
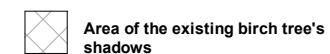
ISSUE DATE	DRAWN BY	CHECKED BY
12.12.18	EM	AB

PURPOSE OF ISSUE	PROJECT STAGE	DRAWING TYPE
For Approval	Planning	Final





**Key:**



All drawings to be read in conjunction with:

1. Planning Statement;
2. Heritage, Design and Access Statement;
3. 360° site images;

All documents can be viewed on Tanglewood Planning information website:  
<https://www.tanglewood.rocks/planningdocuments>

see it happening

**archi**lab

01732240507

[www.Archilab7.com](http://www.Archilab7.com)

[create@archilab7.com](mailto:create@archilab7.com)

CLIENT	Mr Bakunowicz
PROJECT NAME	Tanglewood
PROJECT NUMBER	APB.EIR16

DRAWING NAME **Summer Solar Analysis**  
AS EXISTING

DRAWING NUMBER **00.2.21** REVISION

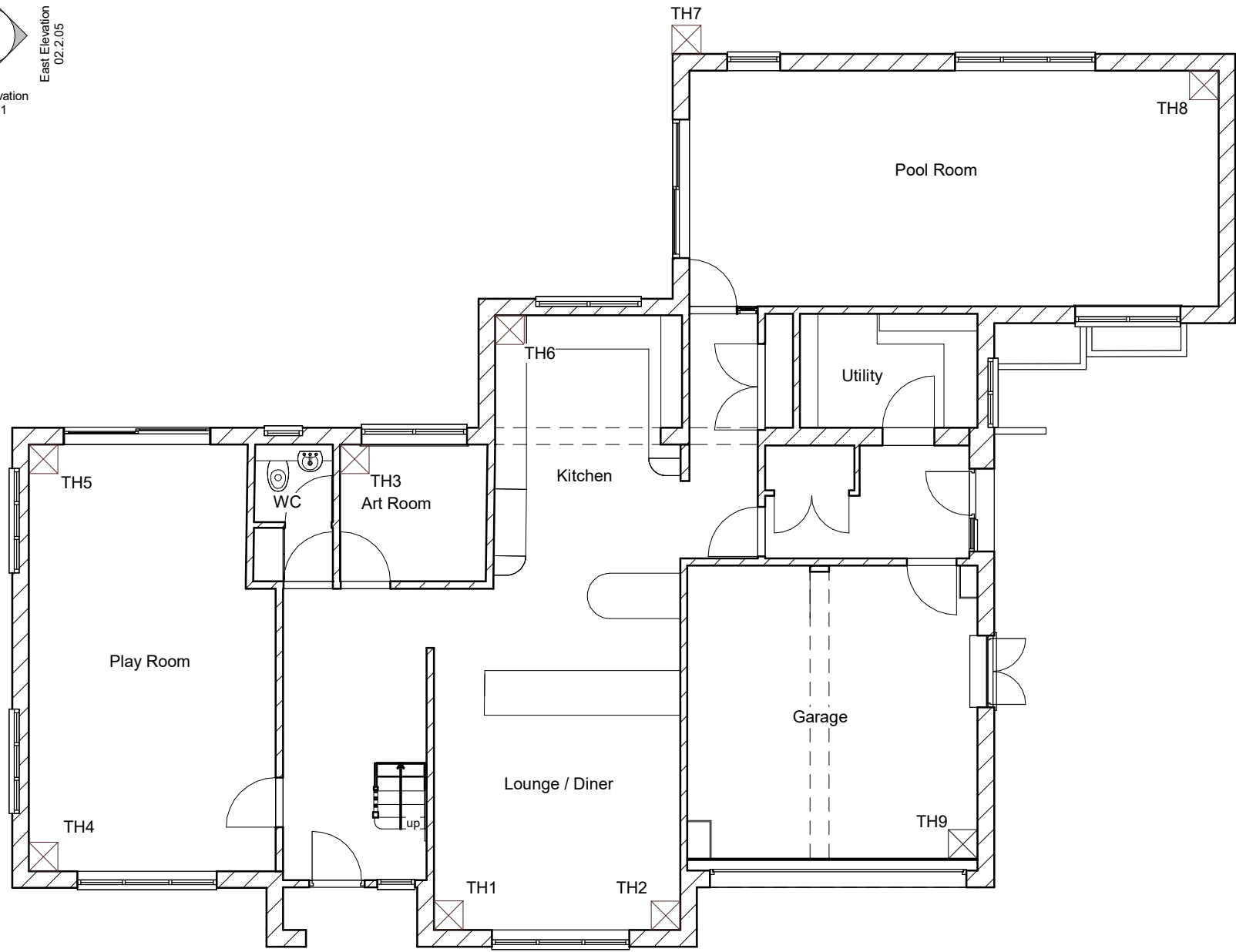
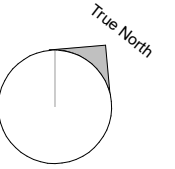
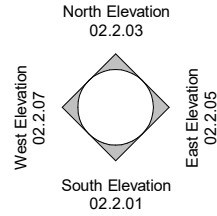
[illegible]

ISSUE DATE	DRAWN BY	CHECKED BY
12.12.18	EM	AB

PURPOSE OF ISSUE      PROJECT STAGE      DRAWING TYPE

For Approval      Planning      Final

SCALE @ A3 1 : 500



⊗ Trial hole location  
Sizes of trial holes indicative only.

All drawings to be read in conjunction with:  
1. Planning Statement;  
2. Heritage, Design and Access Statement;  
3. 360° site images;  
All documents can be viewed on Tanglewood  
Planning information website:  
<https://www.tanglewood.rocks/planningdocuments>

see it happening<sup>®</sup>  
archilab

01732240507  
www.ArchiLab7.com  
create@archilab7.com

CLIENT	Mr Bakunowicz
PROJECT NAME	Tanglewood
PROJECT NUMBER	APB.EIR18

DRAWING NAME **Ground Floor Plan**  
AS EXISTING

DRAWING NUMBER **01.2.01** REVISION

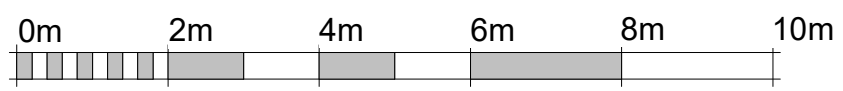
Revision No.	Description	Date

ISSUE DATE	DRAWN BY	CHECKED BY
12.12.18	EM	AB

PURPOSE OF ISSUE	PROJECT STAGE	DRAWING TYPE
For Approval	Planning	Final

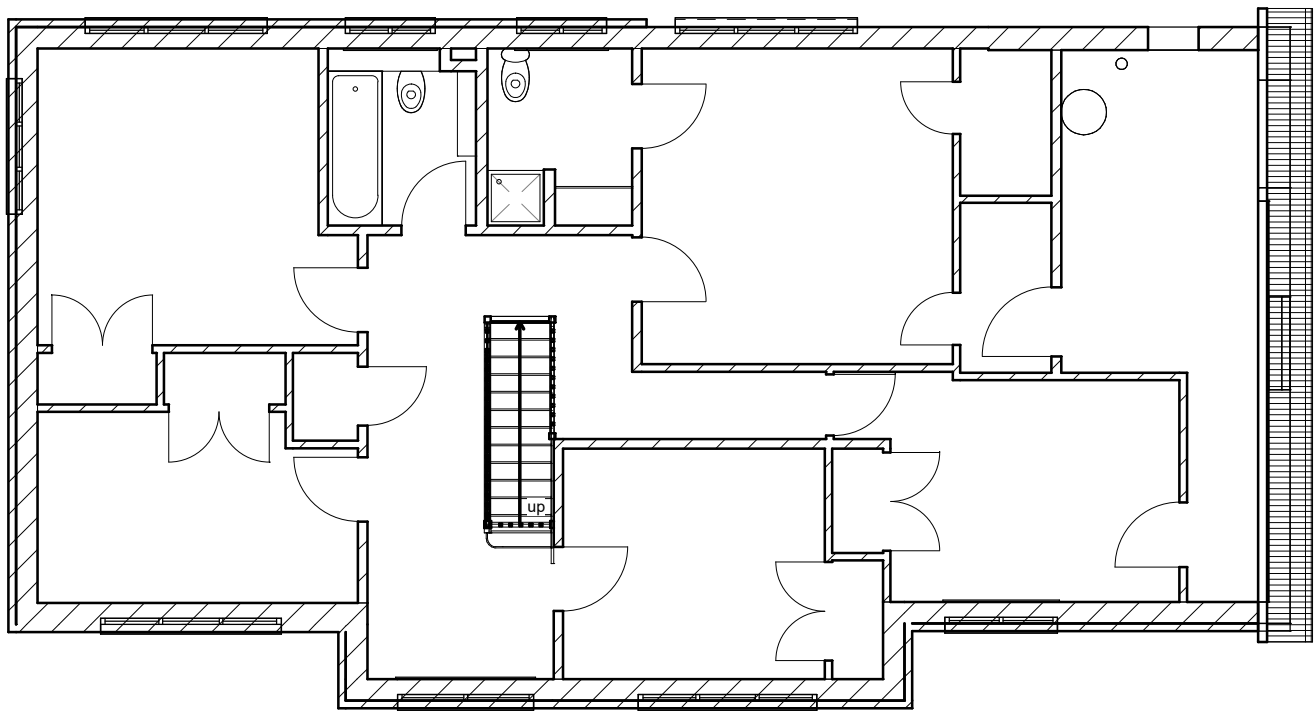
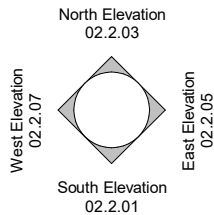
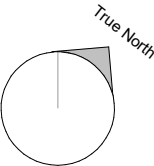
SCALE @ A3 1 : 100

# Ground Floor Plan as existing - 01.2.01



VISUAL SCALE 1:100 @ A3





All drawings to be read in conjunction with:  
1. Planning Statement;  
2. Heritage, Design and Access Statement;  
3. 360° site images;  
All documents can be viewed on Tanglewood  
Planning information website:  
<https://www.tanglewood.rocks/planningdocuments>

see it happening<sup>®</sup>  
archilab

01732240507  
www.ArchiLab7.com  
create@archilab7.com

CLIENT	Mr Bakunowicz
PROJECT NAME	Tanglewood
PROJECT NUMBER	APB.EIR18

DRAWING NAME **First Floor Plan**  
AS EXISTING

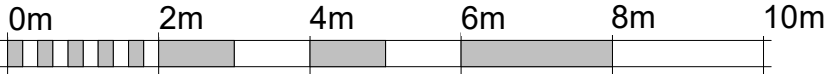
DRAWING NUMBER	<b>01.2.03</b>	REVISION
Revision No.	Description	Date

ISSUE DATE	DRAWN BY	CHECKED BY
12.12.18	EM	AB

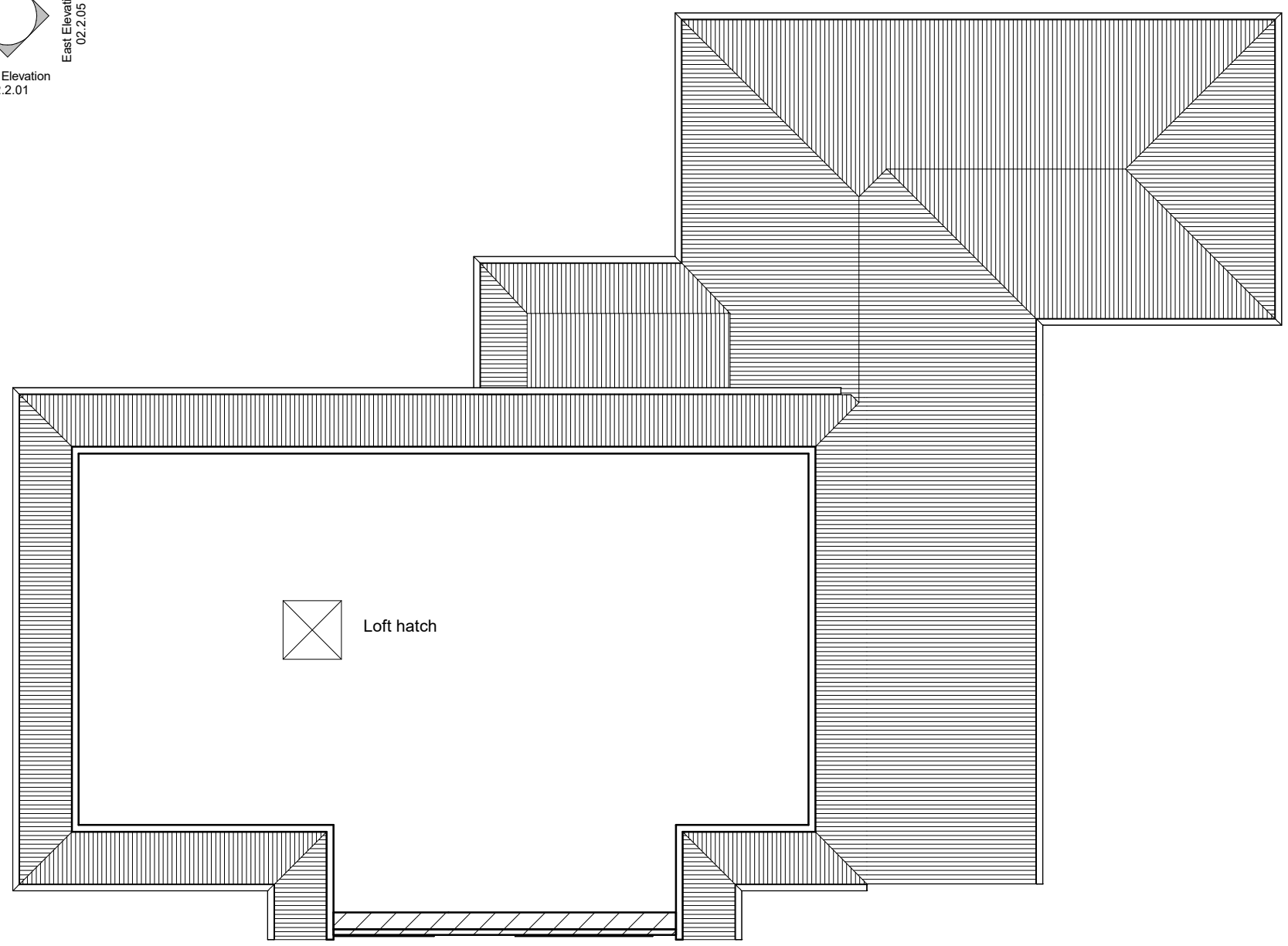
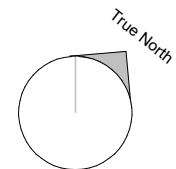
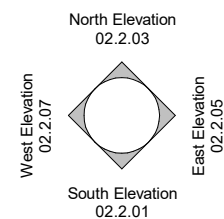
PURPOSE OF ISSUE	PROJECT STAGE	DRAWING TYPE
For Approval	Planning	Final

SCALE @ A3 1 : 100

First Floor Plan as existing -  
01.2.03



VISUAL SCALE 1:100 @ A3



All drawings to be read in conjunction with:  
1. Planning Statement;  
2. Heritage, Design and Access Statement;  
3. 360° site images;  
All documents can be viewed on Tanglewood  
Planning information website:  
<https://www.tanglewood.rocks/planningdocuments>

see it happening<sup>®</sup>  
archilab

01732240507  
www.ArchiLab7.com  
create@archilab7.com

CLIENT	Mr Bakunowicz
PROJECT NAME	Tanglewood
PROJECT NUMBER	APB.EIR18

DRAWING NAME	Loft Plan
	AS EXISTING

DRAWING NUMBER	01.2.05	REVISION
----------------	---------	----------

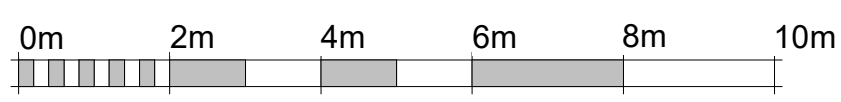
Revision No.	Description	Date

ISSUE DATE	DRAWN BY	CHECKED BY
12.12.18	EM	AB

PURPOSE OF ISSUE	PROJECT STAGE	DRAWING TYPE
For Approval	Planning	Final

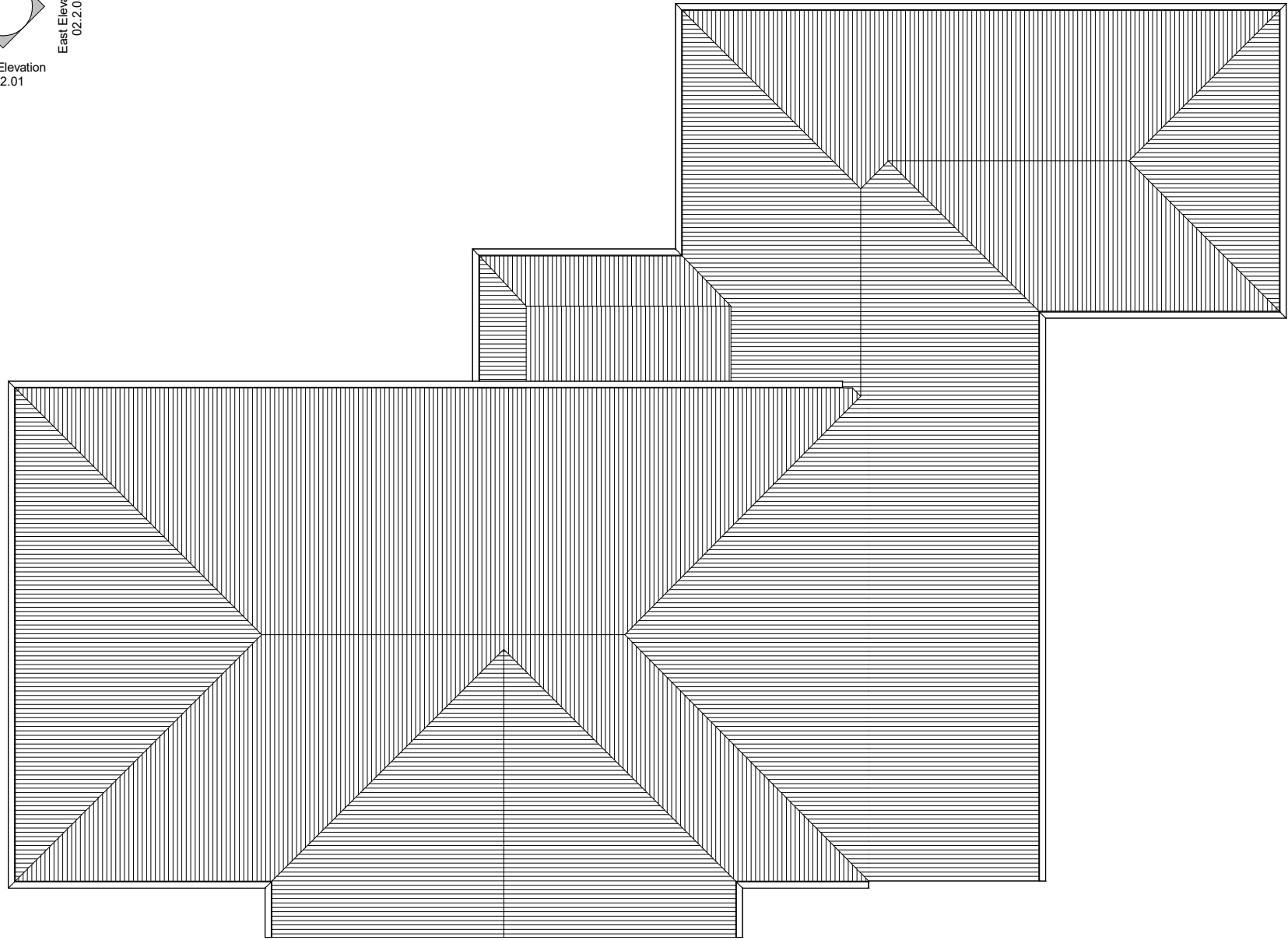
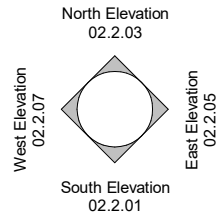
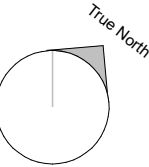
SCALE @ A3	1 : 100
------------	---------

Loft Floor Plan as existing -  
01.2.05



VISUAL SCALE 1:100 @ A3





All drawings to be read in conjunction with:  
1. Planning Statement;  
2. Heritage, Design and Access Statement;  
3. 360° site images;  
All documents can be viewed on Tanglewood Planning information website:  
<https://www.tanglewood.rocks/planningdocuments>

see it happening<sup>®</sup>  
archilab

01732240507  
www.ArchiLab7.com  
create@archilab7.com

CLIENT	Mr Bakunowicz
PROJECT NAME	Tanglewood
PROJECT NUMBER	APB.EIR18

DRAWING NAME **Roof Plan**  
AS EXISTING

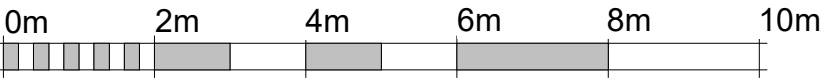
DRAWING NUMBER	<b>01.2.07</b>	REVISION
Revision No.	Description	Date

ISSUE DATE	DRAWN BY	CHECKED BY
12.12.18	EM	AB

PURPOSE OF ISSUE	PROJECT STAGE	DRAWING TYPE
For Approval	Planning	Final

SCALE @ A3 1 : 100

Roof Plan as existing - 01.2.07



VISUAL SCALE 1:100 @ A3

- Existing Finishes and Materials
- roof: brown concrete tiles
  - black plastic rainwater, soil pipes and guttering and white fascia
  - windows: white uPVC
  - walls: brown concrete tile hanging at first floor level
  - walls: fair-faced red multi-brick at ground floor level



All drawings to be read in conjunction with:  
1. Planning Statement;  
2. Heritage, Design and Access Statement;  
3. 360° site images;  
All documents can be viewed on Tanglewood  
Planning information website:  
<https://www.tanglewood.rocks/planningdocuments>

see it happening<sup>®</sup>

archilab

01732240507  
www.ArchiLab7.com  
create@archilab7.com

CLIENT	Mr Bakunowicz
PROJECT NAME	Tanglewood
PROJECT NUMBER	APB.EIR18

DRAWING NAME

South Elevation  
AS EXISTING

DRAWING NUMBER

02.2.01

REVISION

Revision No.	Description	Date

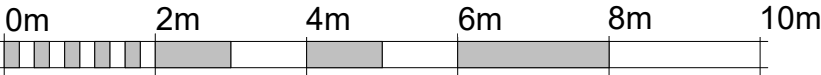
ISSUE DATE	DRAWN BY	CHECKED BY
12.12.18	EM	AB

PURPOSE OF ISSUE	PROJECT STAGE	DRAWING TYPE
For Approval	Planning	Final

SCALE @ A3

1 : 100

South Elevation as existing -  
02.2.01



VISUAL SCALE 1:100 @ A3



Existing Finishes and Materials

- roof: brown concrete tiles
- black plastic rainwater, soil pipes and guttering and white fascia
- windows: white uPVC
- walls: brown concrete tile hanging at first floor level
- walls: fair-faced red multi-brick at ground floor level



All drawings to be read in conjunction with:  
1. Planning Statement;  
2. Heritage, Design and Access Statement;  
3. 360° site images;  
All documents can be viewed on Tanglewood  
Planning information website:  
<https://www.tanglewood.rocks/planningdocuments>

see it happening<sup>®</sup>

archilab

01732240507  
www.ArchiLab7.com  
create@archilab7.com

CLIENT	Mr Bakunowicz
PROJECT NAME	Tanglewood
PROJECT NUMBER	APB.EIR18

DRAWING NAME	North Elevation
	AS EXISTING

DRAWING NUMBER	02.2.03	REVISION
----------------	---------	----------

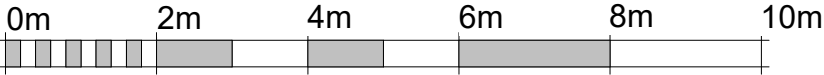
Revision No.	Description	Date

ISSUE DATE	DRAWN BY	CHECKED BY
12.12.18	EM	AB

PURPOSE OF ISSUE	PROJECT STAGE	DRAWING TYPE
For Approval	Planning	Final

SCALE @ A3	1 : 100
------------	---------

North Elevation as existing -  
02.2.03



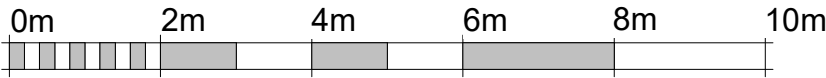
VISUAL SCALE 1:100 @ A3

Existing Finishes and Materials

- Roof: Brown concrete tiles.
- Black plastic rainwater, soil pipes and guttering and white fascia.
- Windows: White uPVC.
- Walls: Brown concrete tile hanging at First floor level.
- Walls: Fairff aced red multi-brick at Ground floor level.



East Elevation as existing- 02.2.05



VISUAL SCALE 1:100 @ A3

All drawings to be read in conjunction with:  
1. Planning Statement;  
2. Heritage, Design and Access Statement;  
3. 360° site images;  
All documents can be viewed on Tanglewood  
Planning information website:  
<https://www.tanglewood.rocks/planningdocuments>

see it happening<sup>®</sup>  
archilab

01732240507  
www.ArchiLab7.com  
create@archilab7.com

CLIENT	Mr Bakunowicz
PROJECT NAME	Tanglewood
PROJECT NUMBER	APB.EIR18

DRAWING NAME	East Elevation
	AS EXISTING

DRAWING NUMBER	02.2.05	REVISION
----------------	---------	----------

Revision No.	Description	Date

ISSUE DATE	DRAWN BY	CHECKED BY
12.12.18	EM	AB

PURPOSE OF ISSUE	PROJECT STAGE	DRAWING TYPE
For Approval	Planning	Final

SCALE @ A3	1 : 100
------------	---------

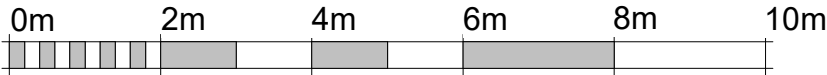


Existing Finishes and Materials

- roof: brown concrete tiles
- black plastic rainwater, soil pipes and guttering and white fascia
- windows: white uPVC
- walls: brown concrete tile hanging at first floor level
- walls: fair-faced red multi-brick at ground floor level



West Elevation as existing -  
02.2.07



VISUAL SCALE 1:100 @ A3

All drawings to be read in conjunction with:  
1. Planning Statement;  
2. Heritage, Design and Access Statement;  
3. 360° site images;  
All documents can be viewed on Tanglewood  
Planning information website:  
<https://www.tanglewood.rocks/planningdocuments>



CLIENT Mr Bakunowicz  
PROJECT NAME Tanglewood  
PROJECT NUMBER APB.EIR18

DRAWING NAME **West Elevation**  
AS EXISTING

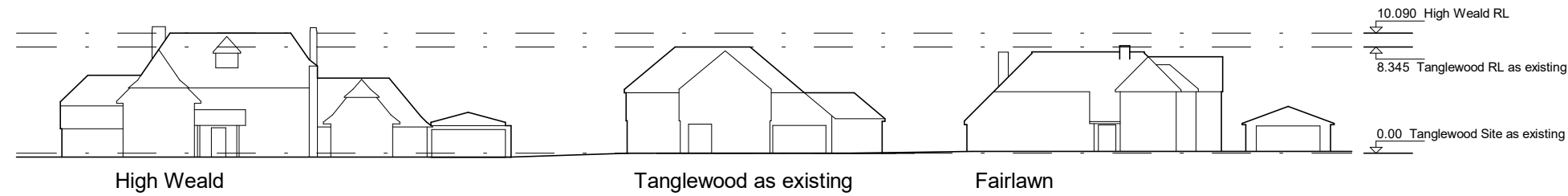
DRAWING NUMBER **02.2.07** REVISION

Revision No.	Description	Date

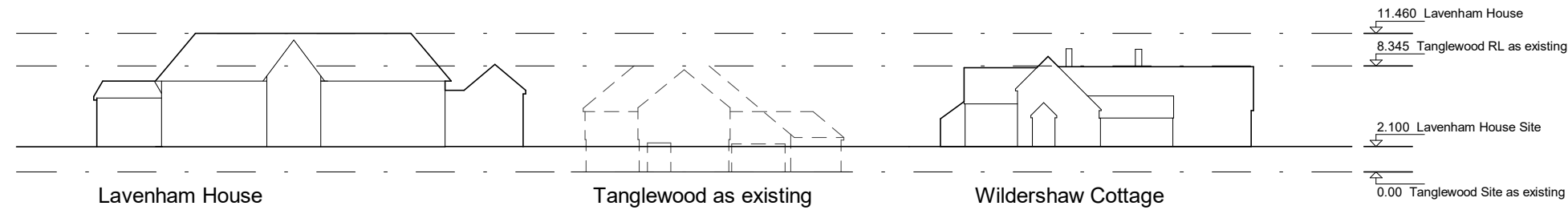
ISSUE DATE 12.12.18	DRAWN BY EM	CHECKED BY AB
------------------------	----------------	------------------

PURPOSE OF ISSUE For Approval	PROJECT STAGE Planning	DRAWING TYPE Final
----------------------------------	---------------------------	-----------------------

SCALE @ A3 1 : 100



Street Elevation A-A  
as existing

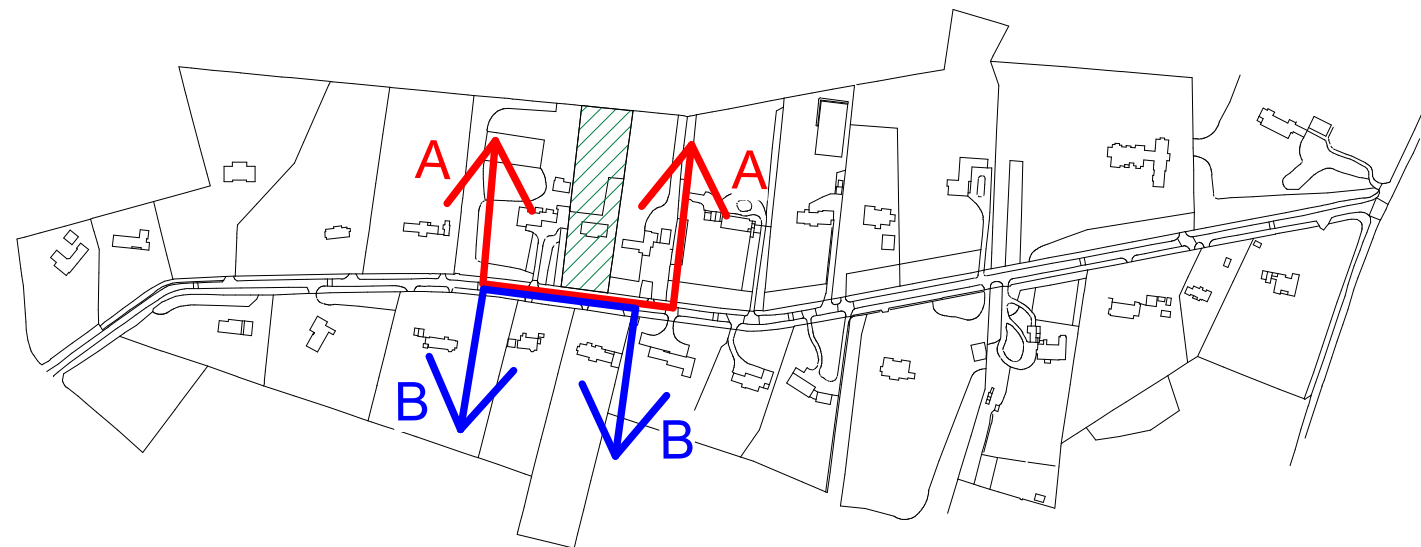


Street Elevation B-B  
as existing

## Street Elevations: Neighbours as existing- 02.2.09



VISUAL SCALE 1:500 @ A3



Tanglewood Site

## Parkfield map



VISUAL SCALE 1:5000 @ A3

All drawings to be read in conjunction with:  
1. Planning Statement;  
2. Heritage, Design and Access Statement;  
3. 360° site images;  
All documents can be viewed on Tanglewood  
Planning information website:  
<https://www.tanglewood.rocks/planningdocuments>



CLIENT	Mr Bakunowicz
PROJECT NAME	Tanglewood
PROJECT NUMBER	APB.EIR18

DRAWING NAME	<b>Street Elevations Neighb.</b>
	AS EXISTING

DRAWING NUMBER	<b>02.2.09</b>	REVISION	<b>A</b>
----------------	----------------	----------	----------

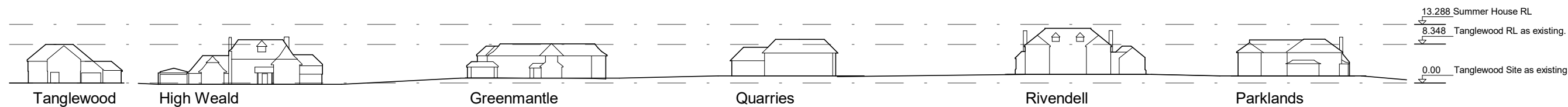
Revision No.	Description	Date

ISSUE DATE	DRAWN BY	CHECKED BY
12.12.18	EM	AB

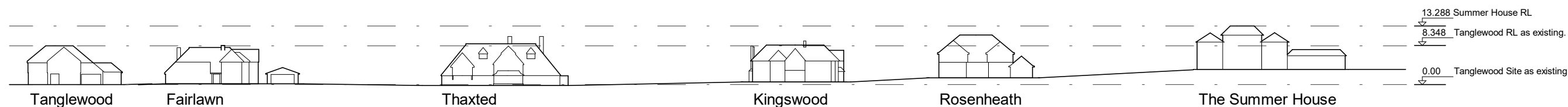
PURPOSE OF ISSUE	PROJECT STAGE	DRAWING TYPE
For Approval	Planning	Final

SCALE @ A3

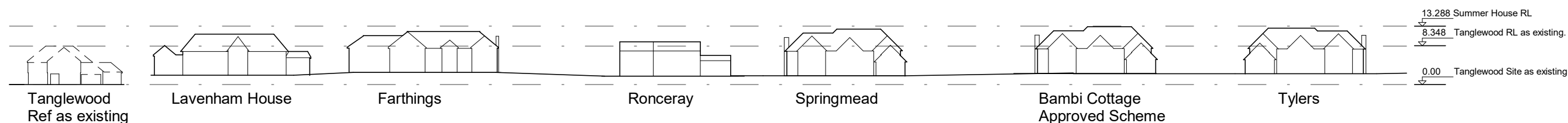
As indicated



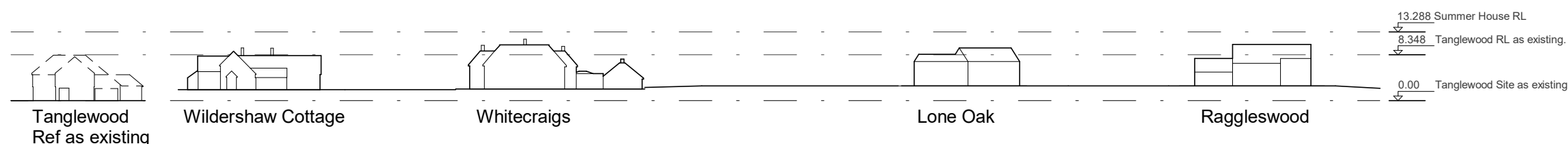
Street Elevation C-C as existing



Street Elevation D-D as existing



Street Elevation E-E as existing



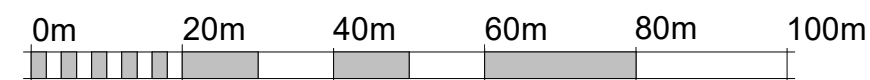
Street Elevation F-F as existing

Parkfield map


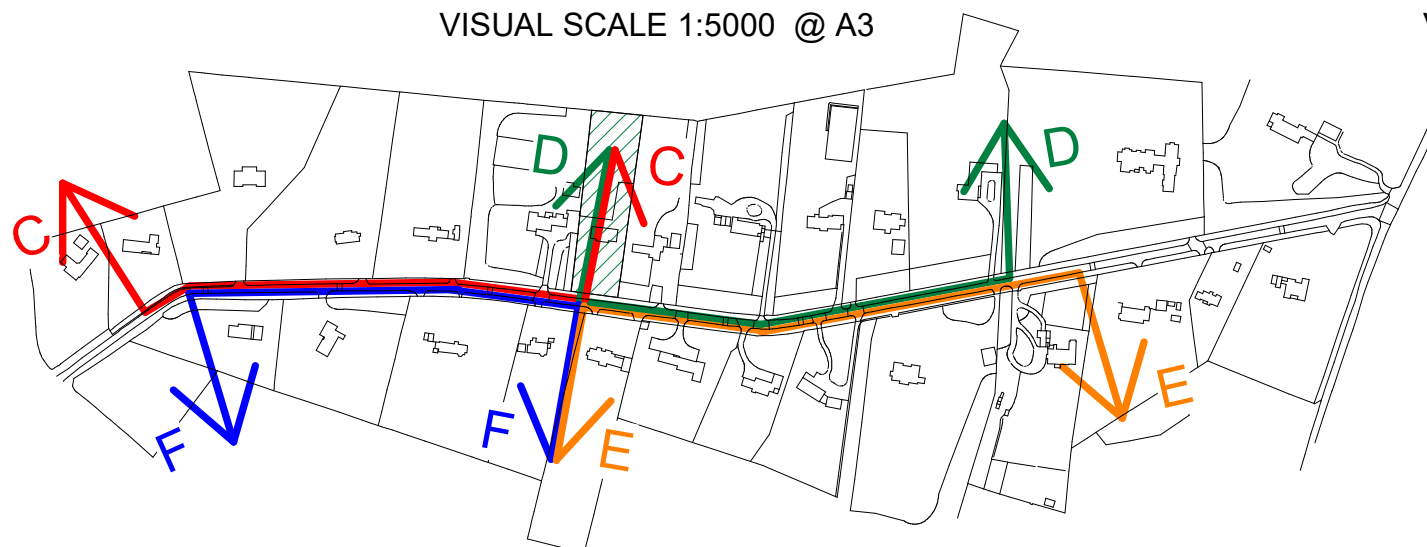


VISUAL SCALE 1:5000 @ A3

Street Elevations: Parkfield as existing - 02.2.11



VISUAL SCALE 1:1000 @ A3



Tanglewood Site

All drawings to be read in conjunction with:  
 1. Planning Statement;  
 2. Heritage, Design and Access Statement;  
 3. 360° site images;  
 All documents can be viewed on Tanglewood Planning information website:  
<https://www.tanglewood.rocks/planningdocuments>



01732240507  
 www.ArchiLab7.com  
 create@archilab7.com

CLIENT Mr Bakunowicz  
 PROJECT NAME Tanglewood  
 PROJECT NUMBER APB.EIR18

DRAWING NAME **Street Elevations Parkfield**  
 AS EXISTING

DRAWING NUMBER **02.2.11** REVISION **A**

Revision No.	Description	Date

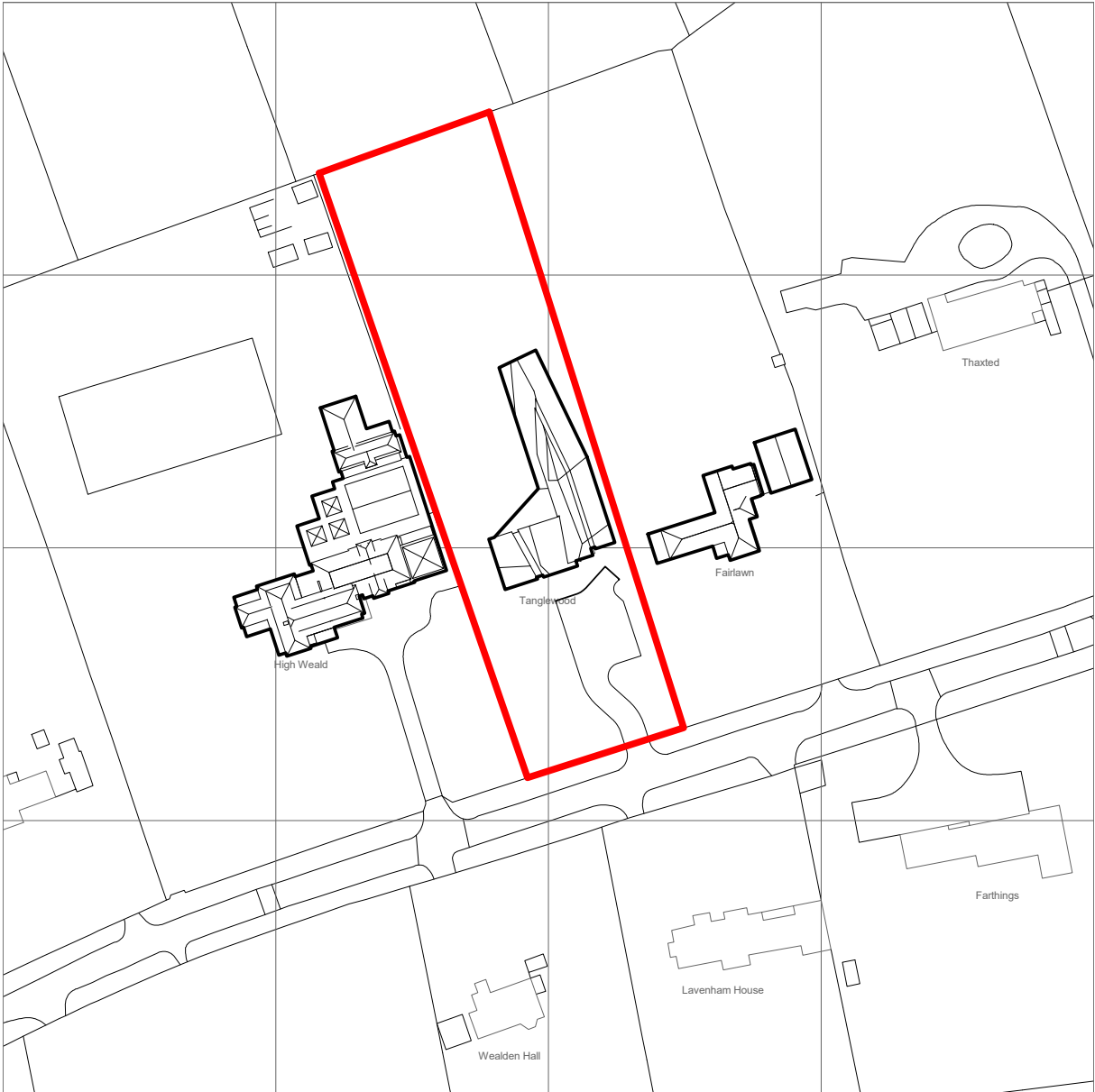
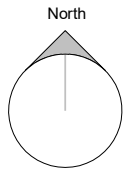
ISSUE DATE 12.12.18	DRAWN BY EM	CHECKED BY AB
------------------------	----------------	------------------

PURPOSE OF ISSUE For Approval	PROJECT STAGE Planning	DRAWING TYPE Final
----------------------------------	---------------------------	-----------------------

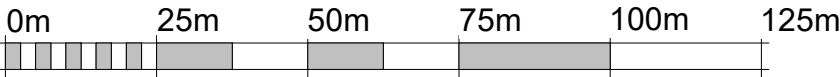
SCALE @ A3 As indicated

Keys:

site border



Site Location Plan as proposed -  
00.2.02



VISUAL SCALE 1:1250 @ A3

see it happening<sup>®</sup>  
archilab

01732240507  
www.ArchiLab7.com  
create@archilab7.com

CLIENT	Mr Bakunowicz
PROJECT NAME	Tanglewood
PROJECT NUMBER	APB.EIR.18

DRAWING NAME	Site Location Plan
	AS PROPOSED

DRAWING NUMBER	00.2.02	REVISION	-
----------------	---------	----------	---

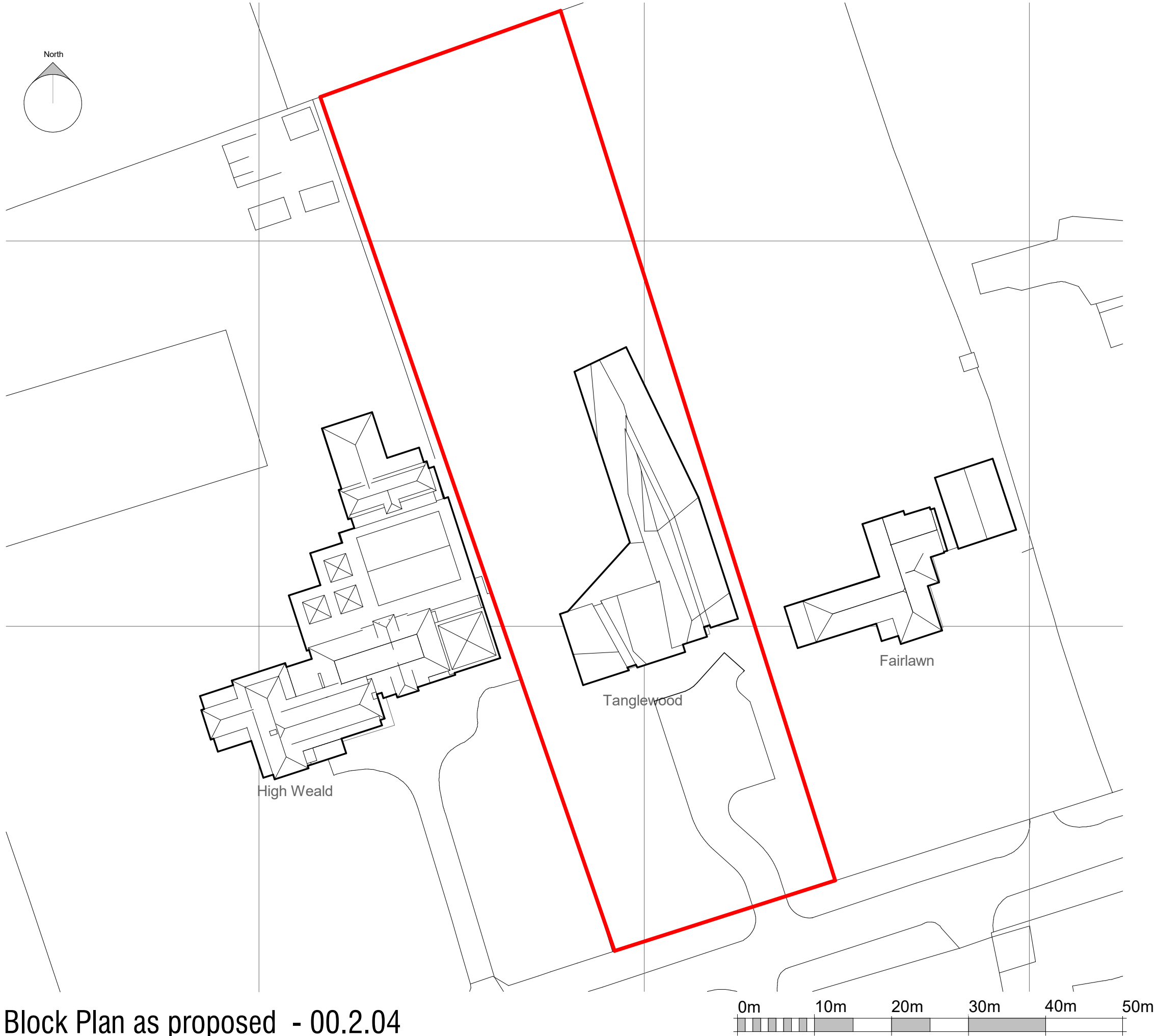
Revision No.	Description	Date
A	description	date

ISSUE DATE	DRAWN BY	CHECKED BY
28.12.18	EM	NC

PURPOSE OF ISSUE	PROJECT STAGE	DRAWING TYPE
For Approval	Planning	Final

SCALE @ A3	1 : 1250
------------	----------





Keys:

site border

All drawings to be read in conjunction with:  
1. Planning Statement;  
2. Heritage, Design and Access Statement;  
3. 360° site images;  
All documents can be viewed on Tanglewood  
Planning information website:  
<https://www.tanglewood.rocks/planningdocuments>

see it happening<sup>®</sup>  
archilab

01732240507  
www.ArchiLab7.com  
create@archilab7.com

CLIENT	Mr Bakunowicz
PROJECT NAME	Tanglewood
PROJECT NUMBER	APB.EIR.18

DRAWING NAME **Block Plan**  
AS PROPOSED

DRAWING NUMBER **00.2.04** REVISION

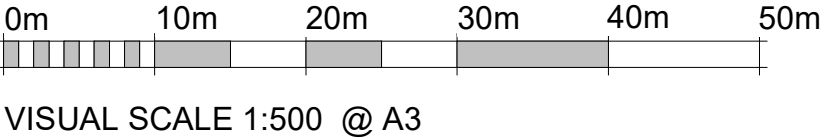
Revision No.	Description	Date

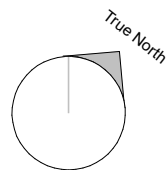
ISSUE DATE	DRAWN BY	CHECKED BY
12.12.18	AB	AB

PURPOSE OF ISSUE	PROJECT STAGE	DRAWING TYPE
For Approval	Planning	Final

SCALE @ A3 1 : 500

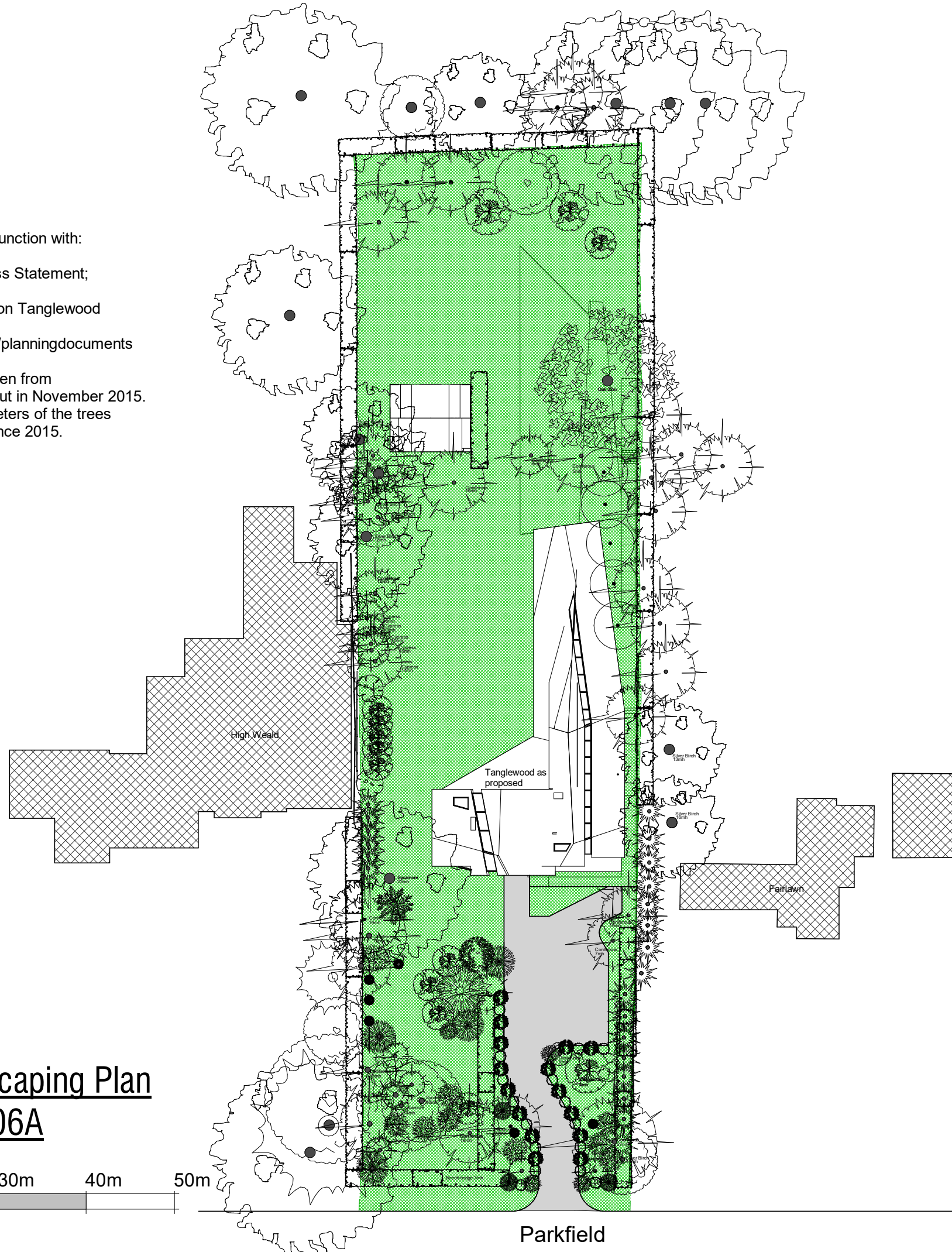
Block Plan as proposed - 00.2.04





All drawings to be read in conjunction with:  
1. Planning Statement;  
2. Heritage, Design and Access Statement;  
3. 360° site images;  
All documents can be viewed on Tanglewood  
Planning information website:  
<https://www.tanglewood.rocks/planningdocuments>

All tree measurements are taken from  
topographical survey carried out in November 2015.  
Please note heights and diameters of the trees  
have significantly increased since 2015.



## Hard and Soft Landscaping Plan as proposed - 00.2.06A

0m 10m 20m 30m 40m 50m

VISUAL SCALE 1:500 @ A3

### Keys:

- tree
- shrub
- screening hedge
- gravel driveway
- lawn/green roof
- paved patio
- existing structures
- solid timber fence 2m high
- oak pergola
- new trees as proposed

see it happening<sup>®</sup>  
archilab

01732240507  
www.ArchiLab7.com  
create@archilab7.com

CLIENT Mr Bakunowicz  
PROJECT NAME Tanglewood  
PROJECT NUMBER APB.EIR16

DRAWING NAME **Hard and Soft Landscape  
AS PROPOSED**

DRAWING NUMBER **00.2.06A** REVISION **A**

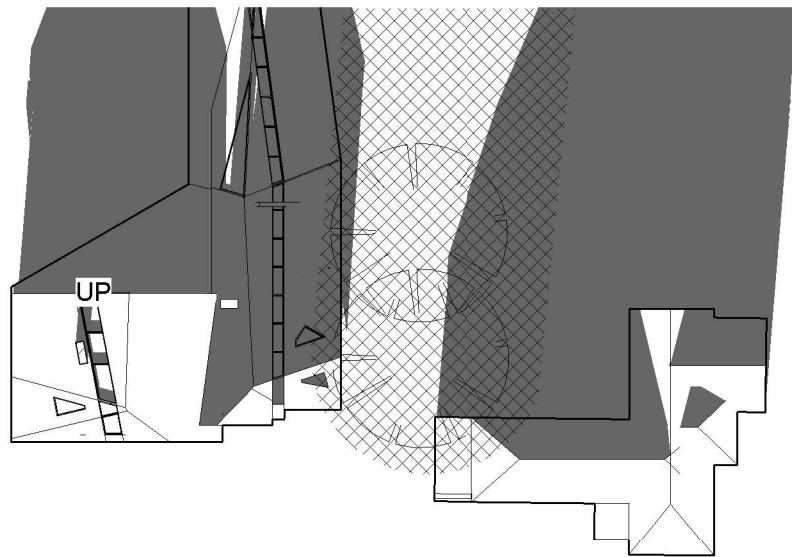
Revision No.	Description	Date
A	Amended to reflect 2015 survey	17.01.19


ISSUE DATE 18.01.19	DRAWN BY IB	CHECKED BY NB
------------------------	----------------	------------------

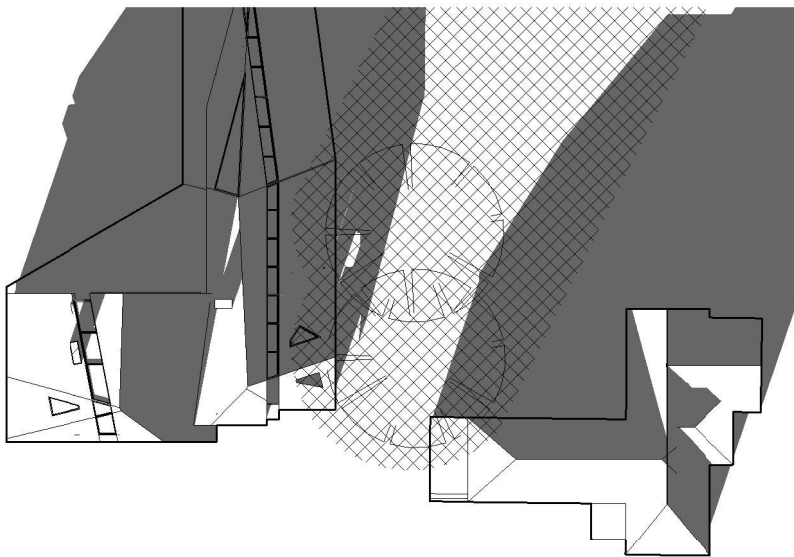
PURPOSE OF ISSUE For Approval	PROJECT STAGE Planning	DRAWING TYPE Final
----------------------------------	---------------------------	-----------------------

SCALE @ A3 1 : 500

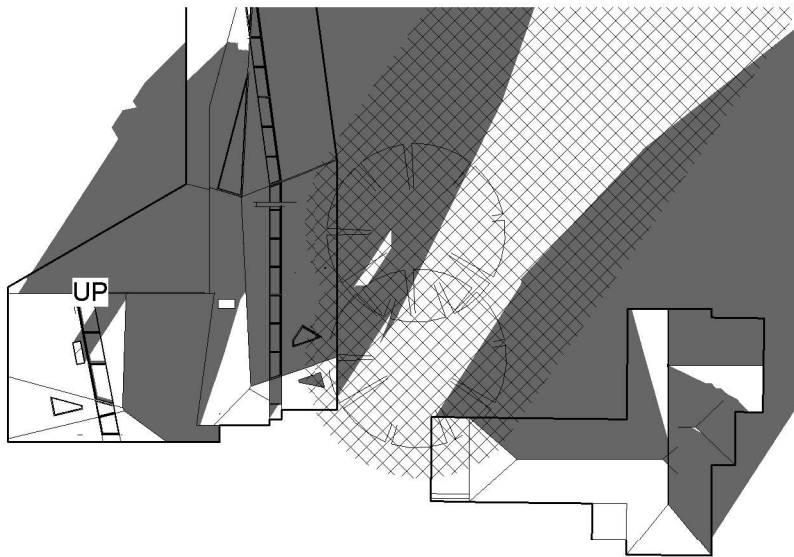




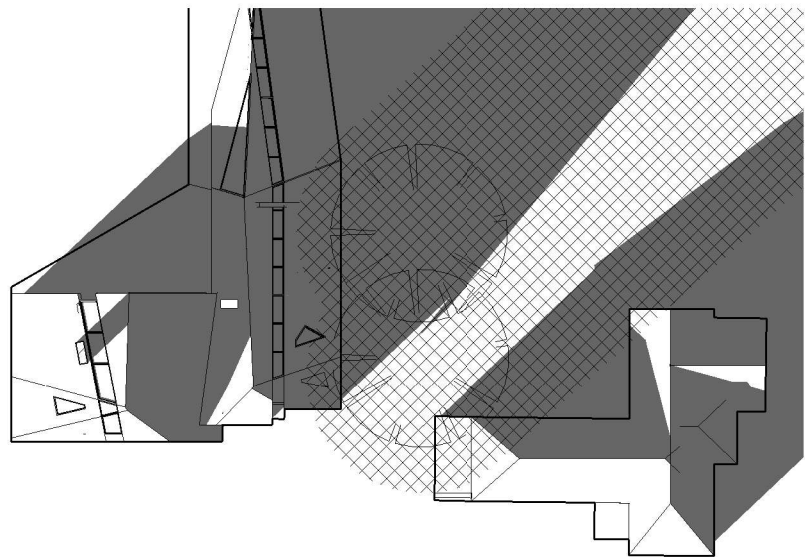
Solar & Shadow Situation: 21.12 12pm



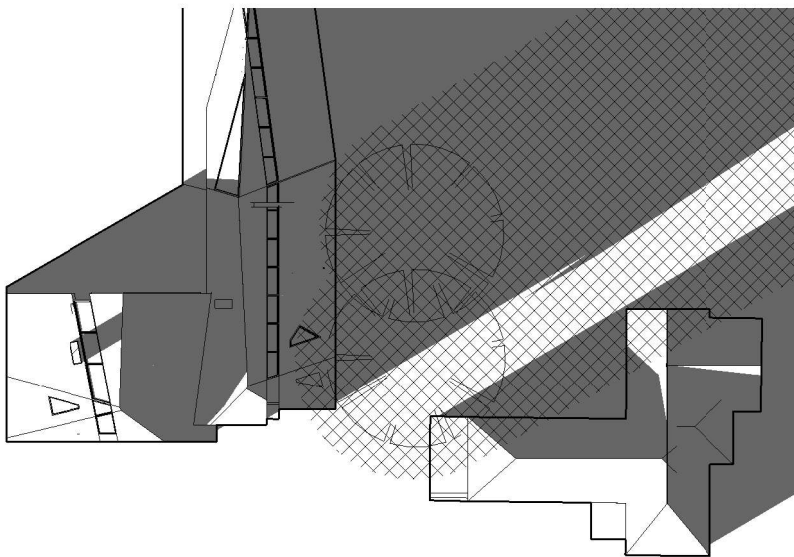
Solar & Shadow Situation: 21.12 1pm



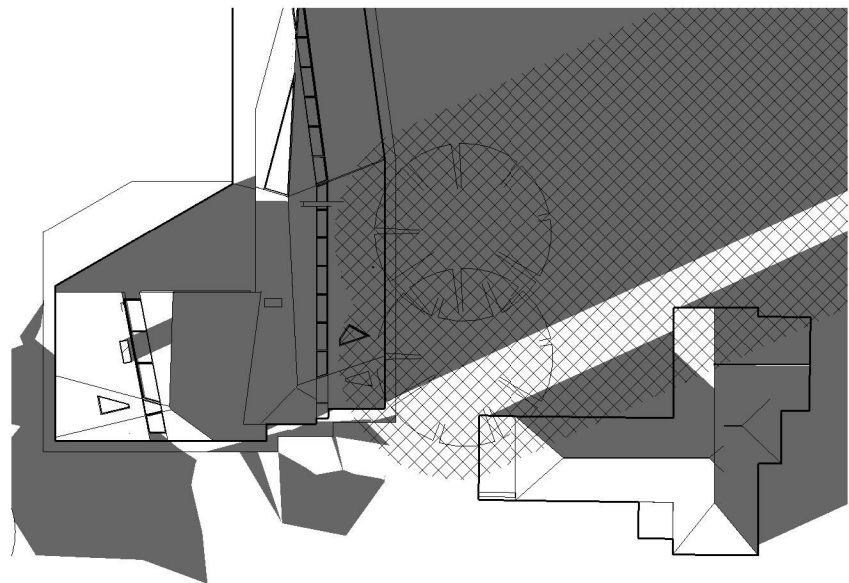
Solar & Shadow Situation: 21.12 2pm



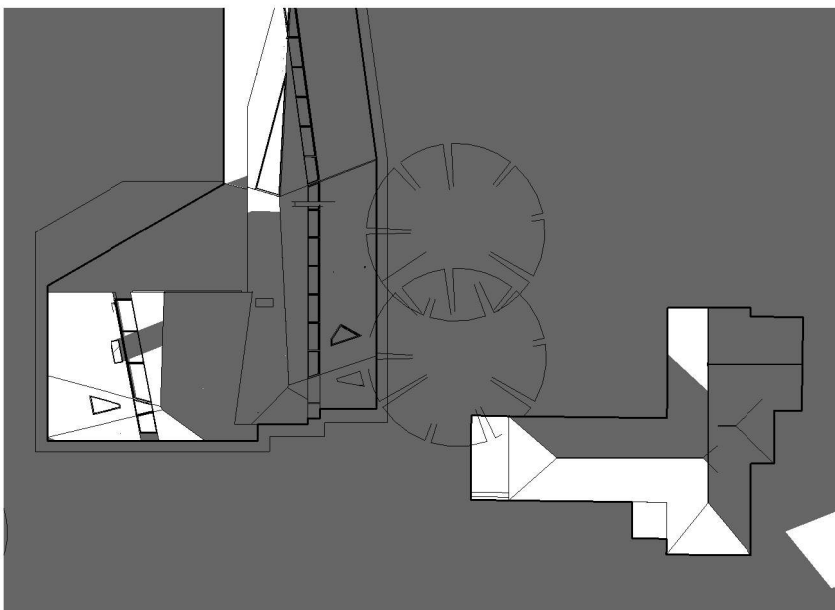
Solar & Shadow Situation: 21.12 3pm



Solar & Shadow Situation: 21.12 4pm





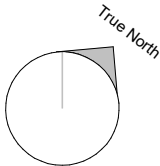
Solar & Shadow Situation: 21.12 4:30pm



Solar & Shadow Situation: 21.12 5pm

Keys:

-  Area of the existing birch trees' shadows
-  Dwellings' shadows in dark grey



see it happening<sup>®</sup>  
**archilab**  
 01732240507  
 www.ArchiLab7.com  
 create@archilab7.com

CLIENT	Mr Bakunowicz
PROJECT NAME	Tanglewood
PROJECT NUMBER	APB.EIR.18

DRAWING NAME **Winter Solar Analysis**  
 AS PROPOSED

DRAWING NUMBER **00.2.20** REVISION

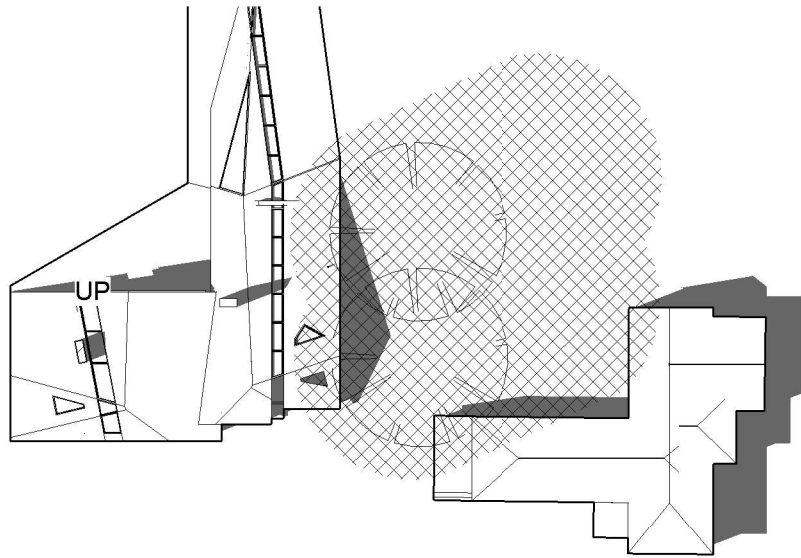
Revision No.	Description	Date

ISSUE DATE	DRAWN BY	CHECKED BY
12.12.18	IB	AB

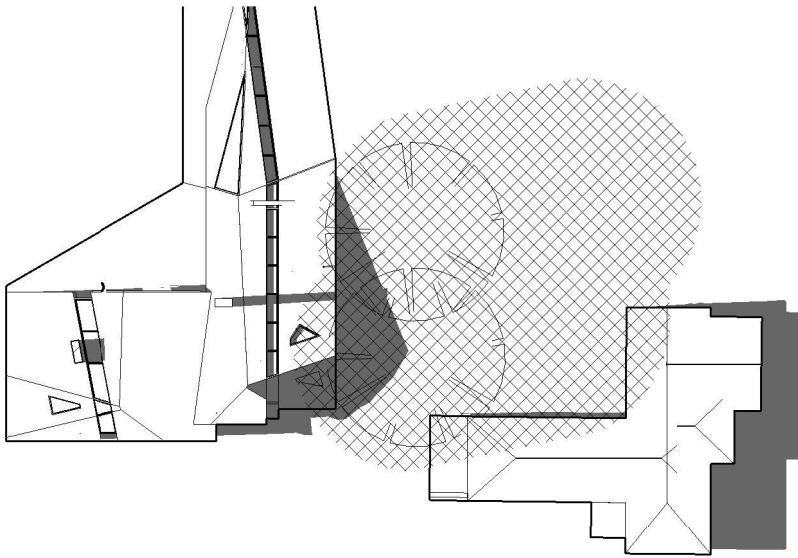
PURPOSE OF ISSUE	PROJECT STAGE	DRAWING TYPE
For Approval	Planning	Final

SCALE @ A3 1 : 500

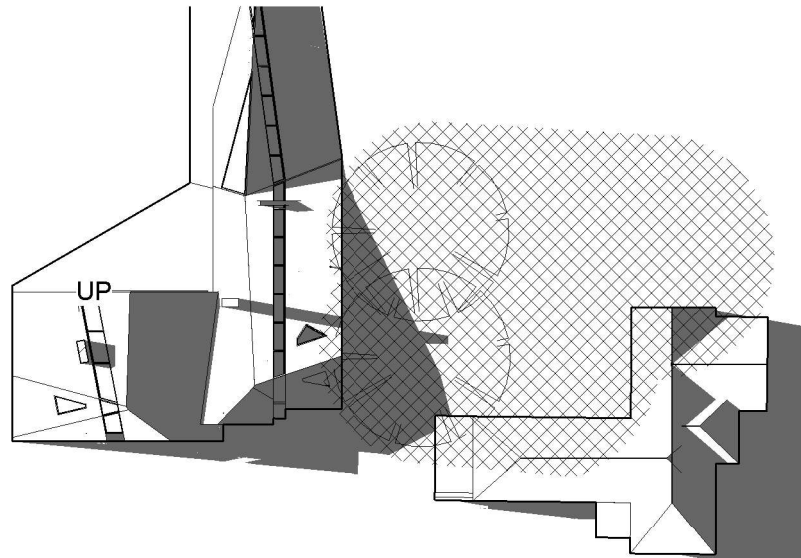




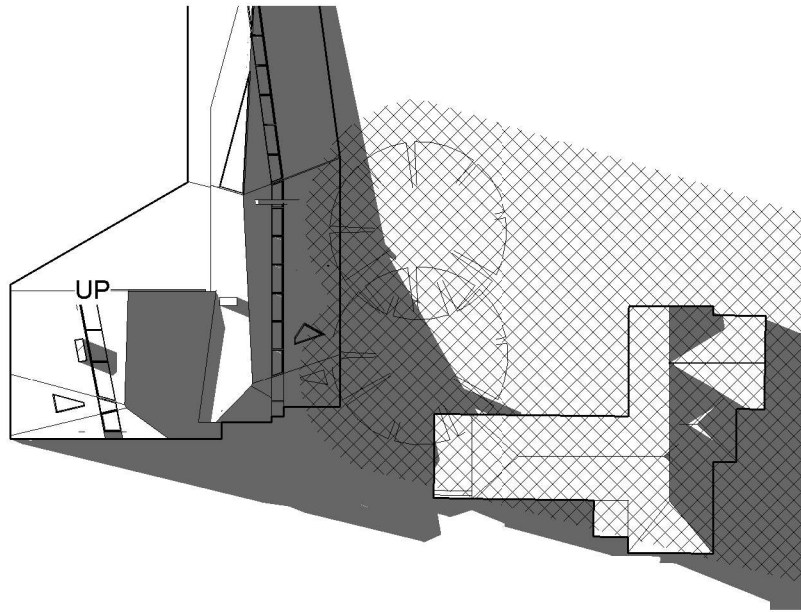
Solar & Shadow Situation: 21.06 3pm



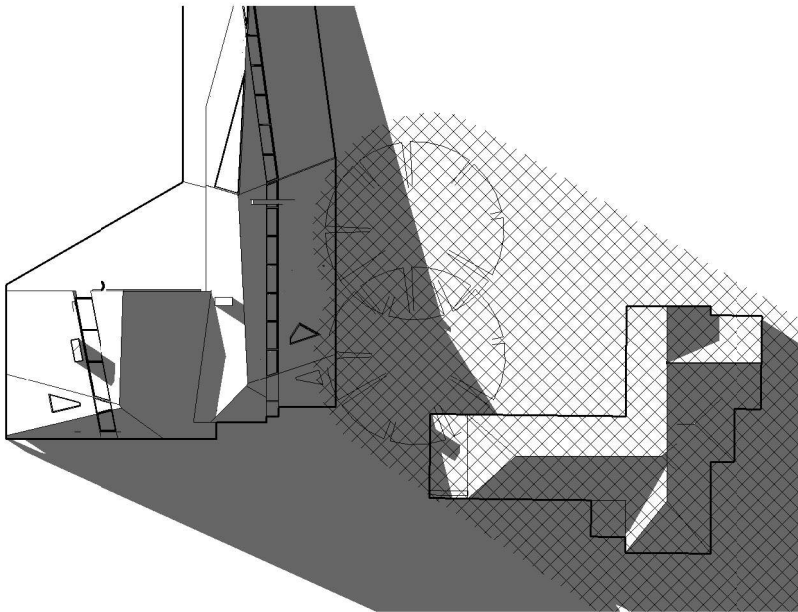
Solar & Shadow Situation: 21.06 4pm



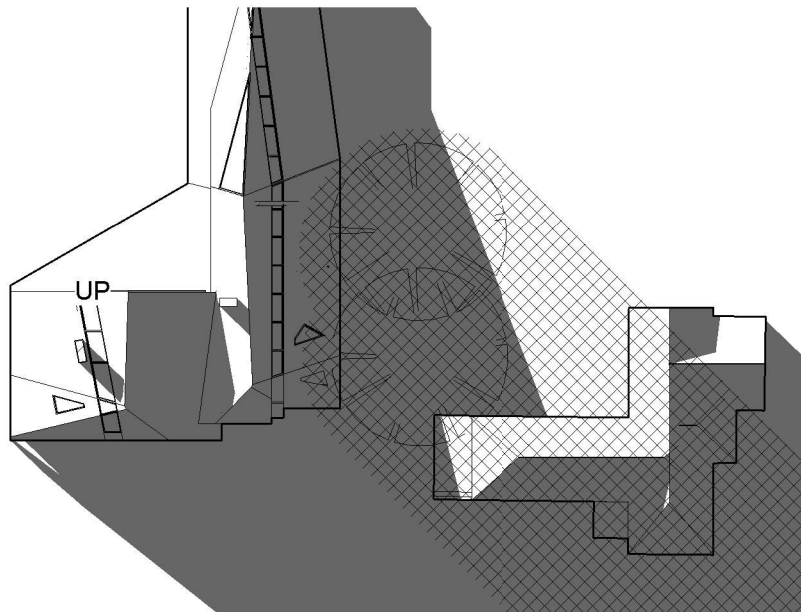
Solar & Shadow Situation: 21.06 5pm



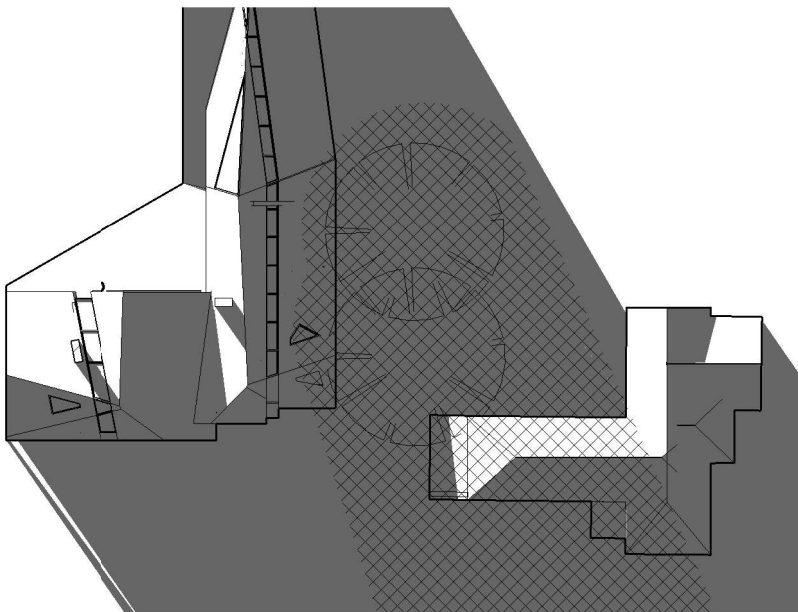
Solar & Shadow Situation: 21.06 6pm



Solar & Shadow Situation: 21.06 7pm





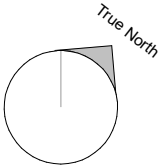
Solar & Shadow Situation: 21.06 8pm



Solar & Shadow Situation: 21.06 9pm

Keys:

-  Area of the existing birch trees' shadows
-  Dwellings' shadows in dark grey



see it happening<sup>®</sup>  
archilab

01732240507  
www.ArchiLab7.com  
create@archilab7.com

CLIENT	Mr Bakunowicz
PROJECT NAME	Tanglewood
PROJECT NUMBER	APB.EIR.18

DRAWING NAME **Summer Solar Analysis**  
AS PROPOSED

DRAWING NUMBER **00.2.22** REVISION

Revision No.	Description	Date

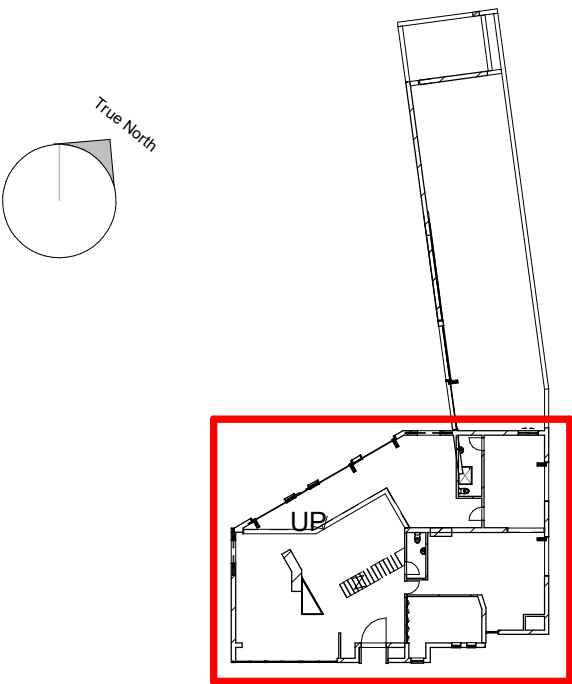
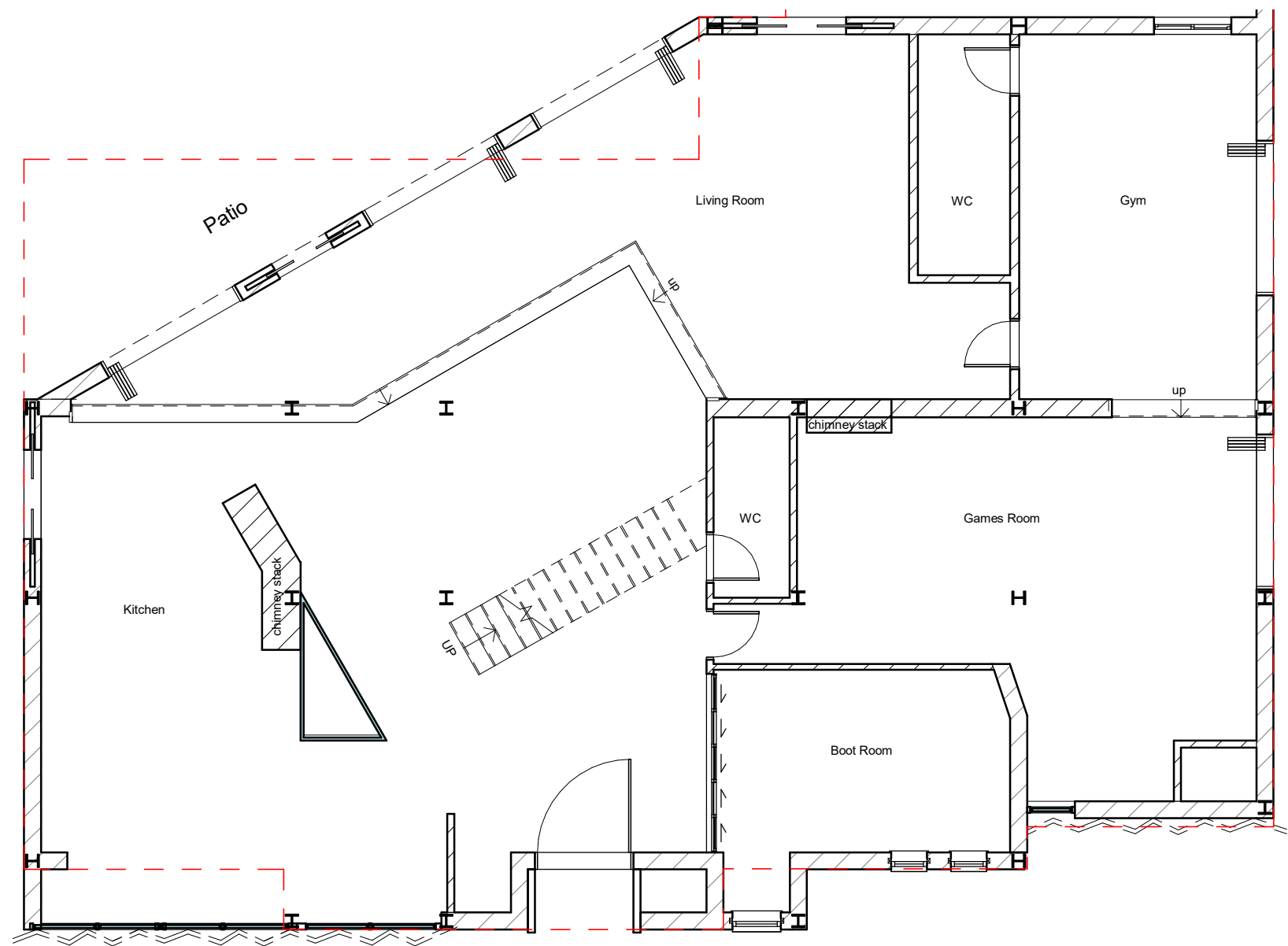
ISSUE DATE	DRAWN BY	CHECKED BY
12.12.18	IB	AB

PURPOSE OF ISSUE	PROJECT STAGE	DRAWING TYPE
For Approval	Planning	Final

SCALE @ A3 1 : 500



All drawings to be read in conjunction with:  
1. Planning Statement;  
2. Heritage, Design and Access Statement;  
3. 360° site images;  
All documents can be viewed on Tanglewood  
Planning information website:  
<https://www.tanglewood.rocks/planningdocuments>



Ground floor outline of approved extension

see it happening<sup>®</sup>  
archilab

01732240507  
www.ArchiLab7.com  
create@archilab7.com

CLIENT Mr Bakunowicz  
PROJECT NAME Tanglewood  
PROJECT NUMBER APB.EIR.18

DRAWING NAME **Ground Floor Plan**  
AS PROPOSED

DRAWING NUMBER **01.2.02** REVISION

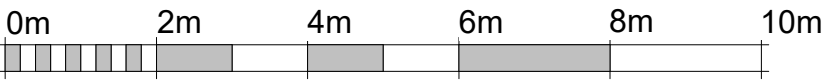
Revision No.	Description	Date

ISSUE DATE 12.12.18 DRAWN BY AB CHECKED BY AB

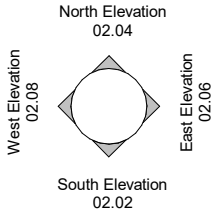
PURPOSE OF ISSUE For Approval PROJECT STAGE Planning DRAWING TYPE Final

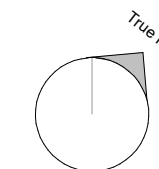
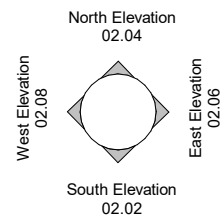
SCALE @ A3 As indicated

Ground Floor Plan as proposed -  
**01.2.02**




VISUAL SCALE 1:100 @ A3

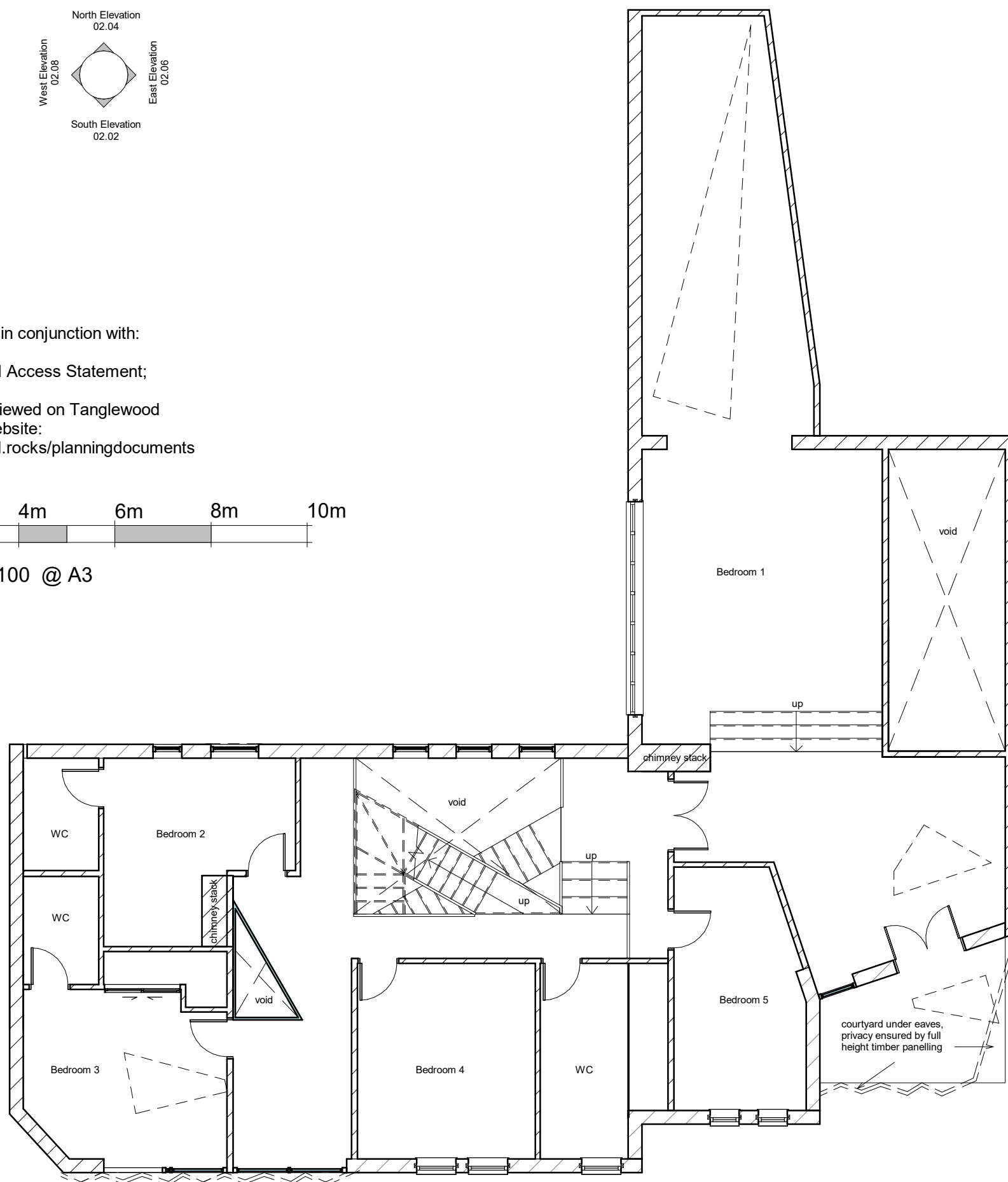




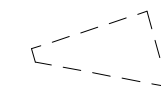
All drawings to be read in conjunction with:  
1. Planning Statement;  
2. Heritage, Design and Access Statement;  
3. 360° site images;  
All documents can be viewed on Tanglewood  
Planning information website:  
<https://www.tanglewood.rocks/planningdocuments>



VISUAL SCALE 1:100 @ A3




### Keys:



Roof skylights above



Floor opening



Semi-transparent privacy and anti-solar gain screening, clad in fiber composite material. Colours from Arts and Crafts palette.



01732240507  
[www.ArchiLab7.com](http://www.ArchiLab7.com)  
[create@archilab7.com](mailto:create@archilab7.com)

CLIENT Mr Bakunowicz  
PROJECT NAME Tanglewood  
PROJECT NUMBER APB.EIR.18

DRAWING NAME **First Floor Plan**  
AS PROPOSED

DRAWING NUMBER **01.2.04A** REVISION **A**

Revision No.	Description	Date
A	1st F window MB corrected	28.12.18

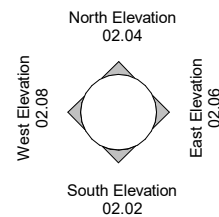
ISSUE DATE	DRAWN BY	CHECKED BY
28.12.18	AB	AB

PURPOSE OF ISSUE	PROJECT STAGE	DRAWING TYPE
For Approval	Planning	Final

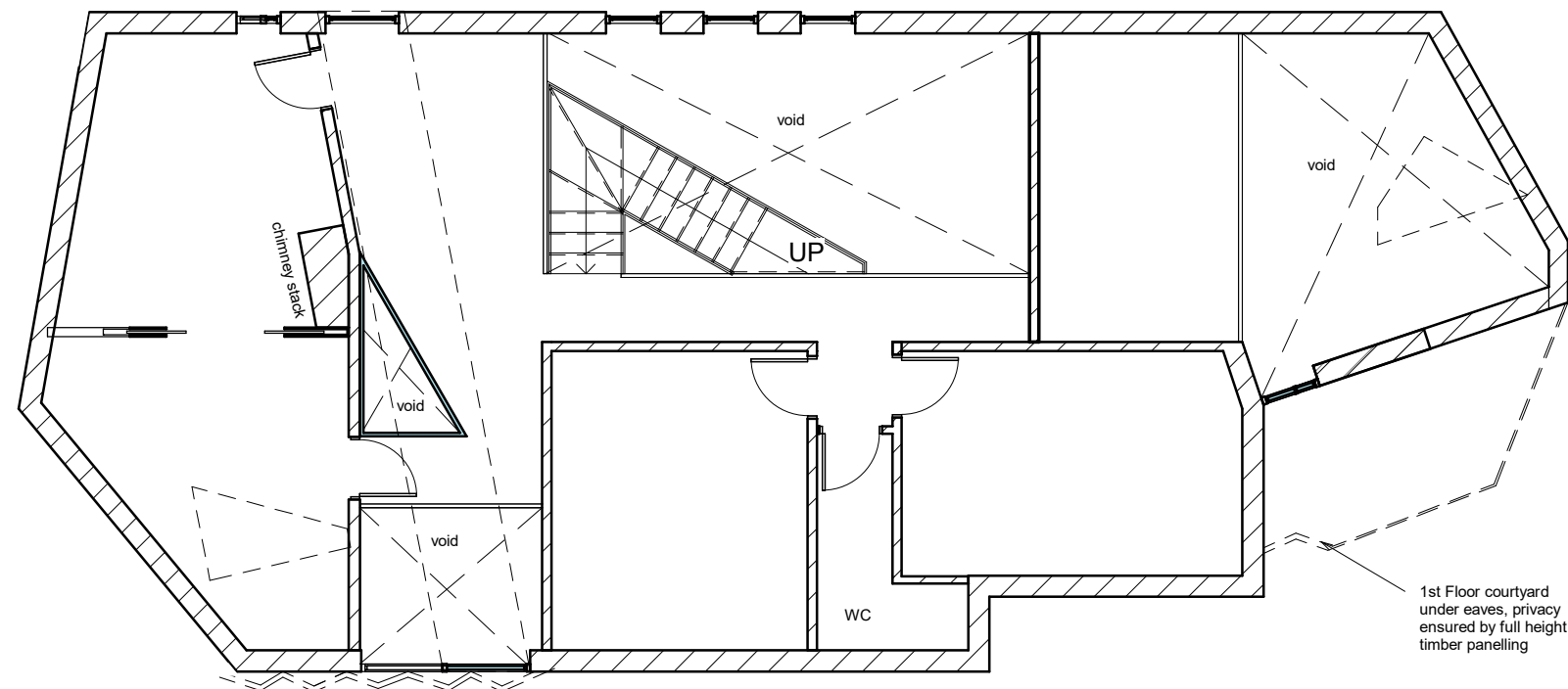
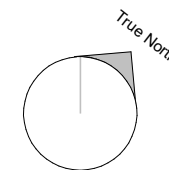
SCALE @ A3

1 : 100

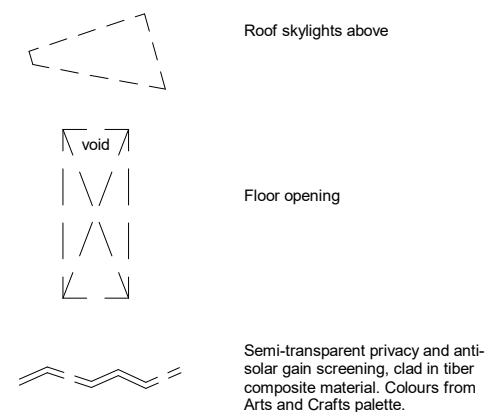
**First Floor Plan as proposed -**  
**01.2.04A**



All drawings to be read in conjunction with:  
 1. Planning Statement;  
 2. Heritage, Design and Access Statement;  
 3. 360° site images;  
 All documents can be viewed on Tanglewood  
 Planning information website:  
<https://www.tanglewood.rocks/planningdocuments>



### Keys:



see it happening<sup>®</sup>  
 archilab  
 01732240507  
[www.ArchiLab7.com](http://www.ArchiLab7.com)  
[create@archilab7.com](mailto:create@archilab7.com)

CLIENT Mr Bakunowicz  
 PROJECT NAME Tanglewood  
 PROJECT NUMBER APB.EIR.18

DRAWING NAME **Loft Plan**  
 AS PROPOSED

DRAWING NUMBER **01.2.06** REVISION

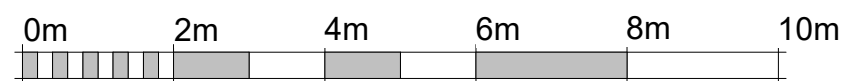
Revision No.	Description	Date

ISSUE DATE 12.12.18 DRAWN BY AB CHECKED BY AB

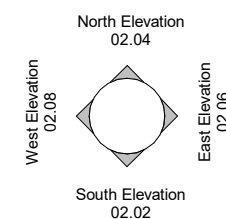
PURPOSE OF ISSUE For Approval PROJECT STAGE Planning DRAWING TYPE Final

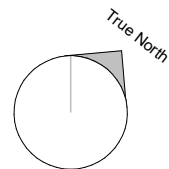
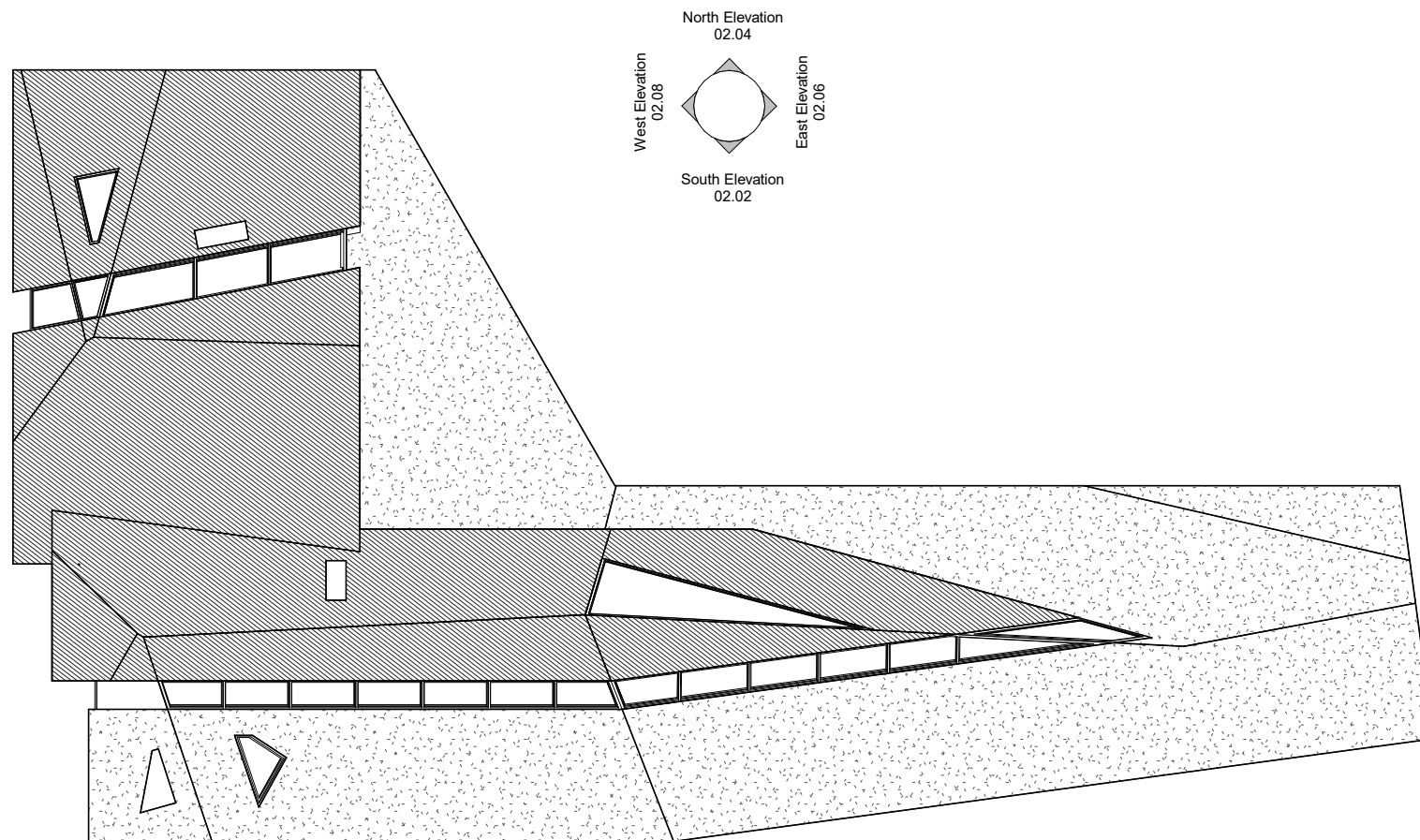
SCALE @ A3 1 : 100

## Loft Plan as proposed- 01.2.06

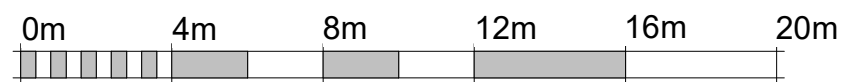


VISUAL SCALE 1:100 @ A3







## Roof Plan as proposed - 01.2.08



VISUAL SCALE 1:200 @ A3

### Keys:

-  Grey slate composite tiles
-  Extensive green roof (lightweight roof with a shallow layer of growing substrate of less than 200 mm deep)

All drawings to be read in conjunction with:  
 1. Planning Statement;  
 2. Heritage, Design and Access Statement;  
 3. 360° site images;  
 All documents can be viewed on Tanglewood Planning information website:  
<https://www.tanglewood.rocks/planningdocuments>



CLIENT	Mr Bakunowicz
PROJECT NAME	Tanglewood
PROJECT NUMBER	APB.EIR.18

DRAWING NAME	<b>Roof Plan</b>
	AS PROPOSED

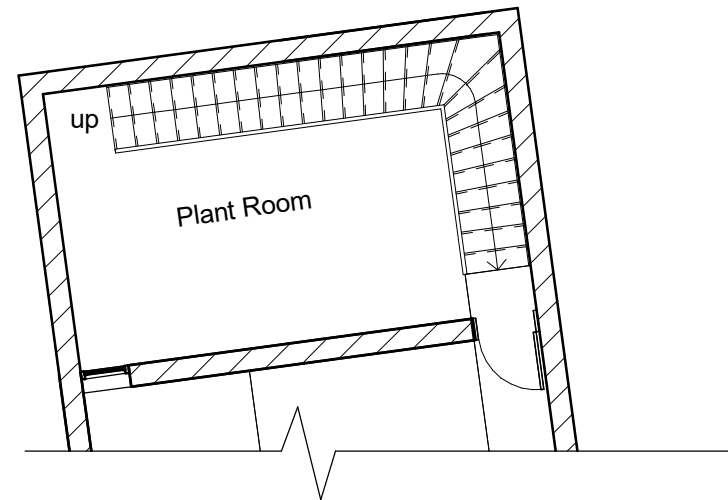
DRAWING NUMBER	<b>01.2.08</b>	REVISION
----------------	----------------	----------

Revision No.	Description	Date

ISSUE DATE	DRAWN BY	CHECKED BY
12.12.18	AB	AB

PURPOSE OF ISSUE	PROJECT STAGE	DRAWING TYPE
For Approval	Planning	Final

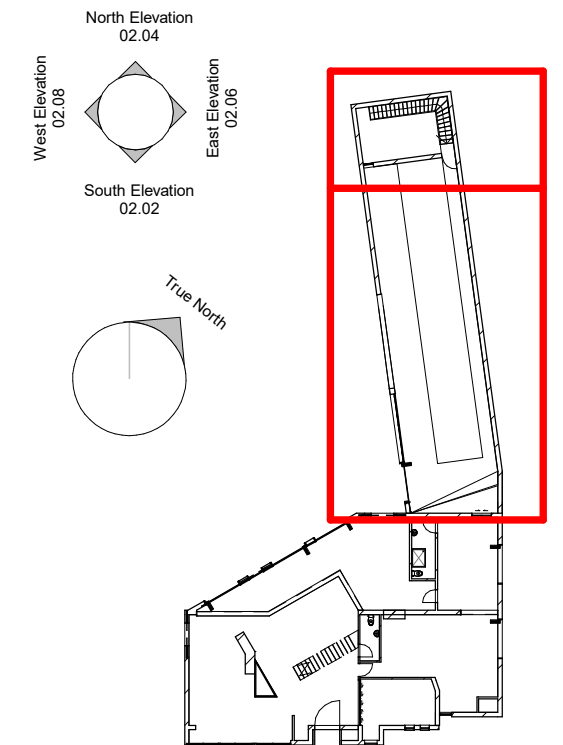
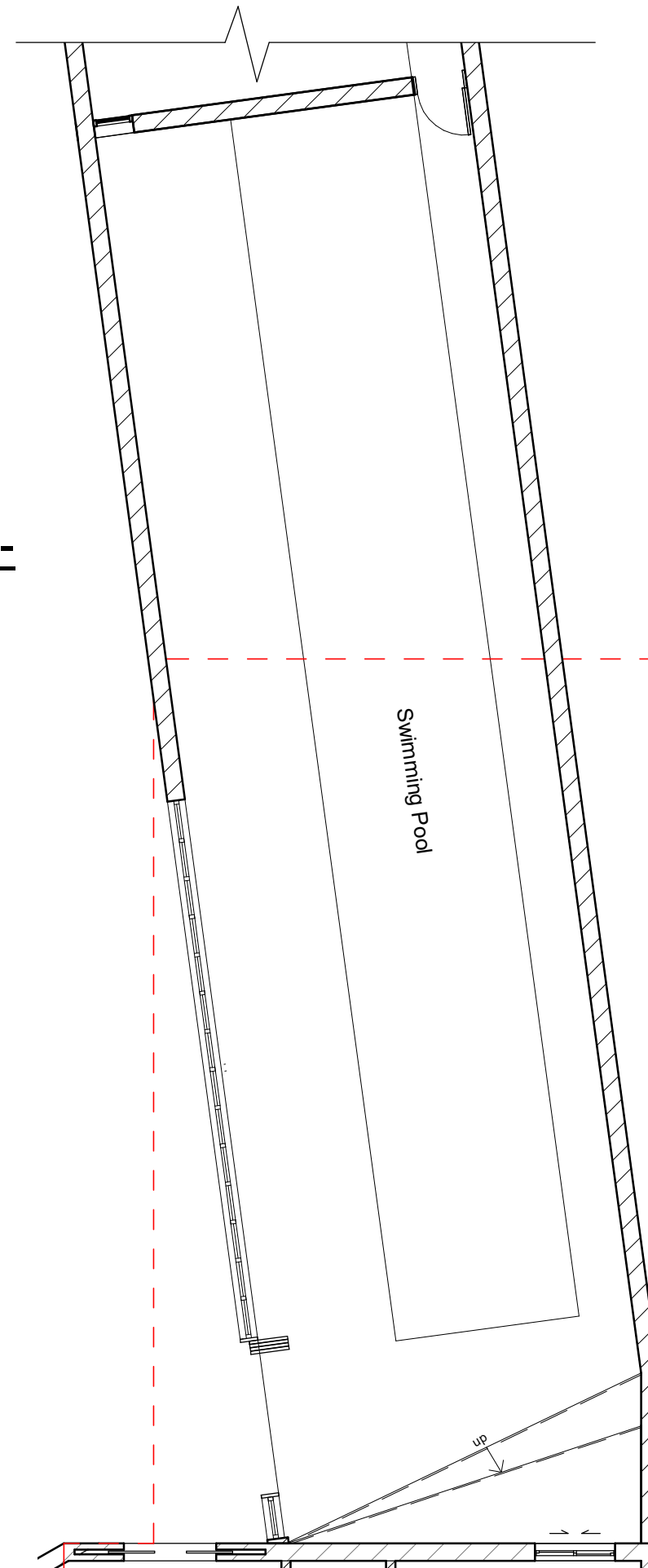
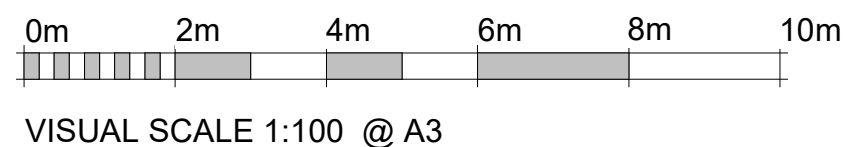
SCALE @ A3	1 : 200
------------	---------



**Basement Plan as proposed - 01.2.16A**

All drawings to be read in conjunction with:  
 1. Planning Statement;  
 2. Heritage, Design and Access Statement;  
 3. 360° site images;  
 All documents can be viewed on Tanglewood  
 Planning information website:  
<https://www.tanglewood.rocks/planningdocuments>

**Lower Ground Floor Plan as proposed - 01.2.16A**



Ground floor outline of approved extension

see it happening<sup>®</sup>  
 archilab  
 01732240507  
 www.ArchiLab7.com  
 create@archilab7.com

CLIENT Mr Bakunowicz  
 PROJECT NAME Tanglewood  
 PROJECT NUMBER APB.EIR.18

DRAWING NAME **Lower GF and Basement**  
 AS PROPOSED

DRAWING NUMBER **01.2.16A** REVISION **A**


Revision No.	Description	Date
A	Plant room door moved and staircase added, Pool windows amended	28.12.18

ISSUE DATE	DRAWN BY	CHECKED BY
28.12.18	AC	AB

PURPOSE OF ISSUE	PROJECT STAGE	DRAWING TYPE
For Approval	Planning	Final

SCALE @ A3 As indicated









South Elevation as proposed-  
02.2.02



VISUAL SCALE 1:100 @ A3

All drawings to be read in conjunction with:  
1. Planning Statement;  
2. Heritage, Design and Access Statement;  
3. 360° site images;  
All documents can be viewed on Tanglewood  
Planning information website:  
<https://www.tanglewood.rocks/planningdocuments>

Key:

- 
- 
- 
- 
- Window frames - grey aluminium.  
Front door - solid oak.

see it happening<sup>®</sup>  
archilab

01732240507  
www.ArchiLab7.com  
create@archilab7.com

CLIENT	Mr Bakunowicz
PROJECT NAME	Tanglewood
PROJECT NUMBER	APB.EIR.18

DRAWING NAME  
South Elevation  
AS PROPOSED

DRAWING NUMBER  
02.2.02

Revision No.	Description	Date

ISSUE DATE	DRAWN BY	CHECKED BY
12.12.18	AB	AB

PURPOSE OF ISSUE	PROJECT STAGE	DRAWING TYPE
For Approval	Planning	Final

SCALE @ A31 : 100



see it happening<sup>®</sup>  
archilab

01732240507  
www.ArchiLab7.com  
create@archilab7.com

CLIENT Mr Bakunowicz  
PROJECT NAME Tanglewood  
PROJECT NUMBER APB.EIR.18

DRAWING NAME **North Elevation**  
AS PROPOSED

DRAWING NUMBER **02.2.04** REVISION

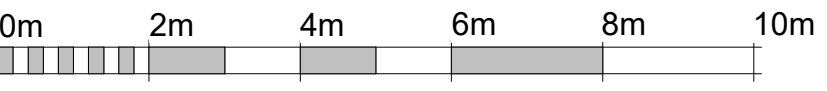
Revision No.	Description	Date

ISSUE DATE	DRAWN BY	CHECKED BY
12.12.18	AB	AB

PURPOSE OF ISSUE	PROJECT STAGE	DRAWING TYPE
For Approval	Planning	Final

SCALE @ A3 1 : 100





North Elevation as proposed -  
02.2.04



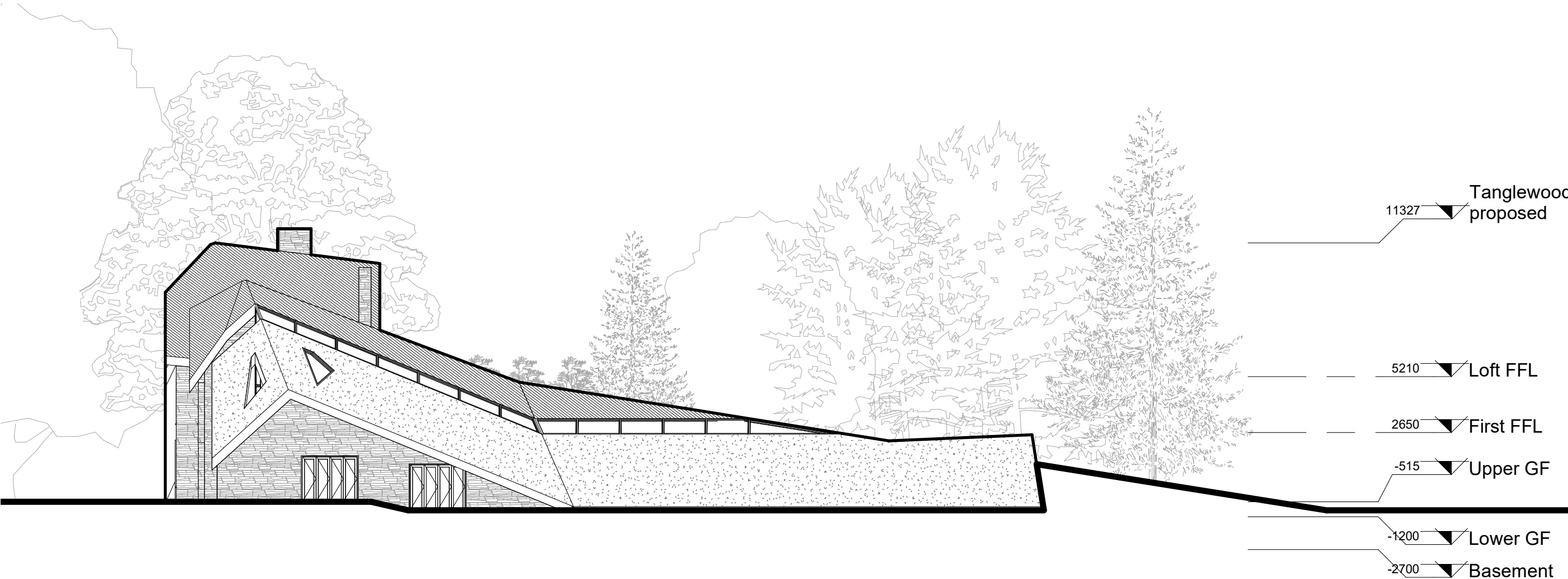
VISUAL SCALE 1:100 @ A3

All drawings to be read in conjunction with:  
1. Planning Statement;  
2. Heritage, Design and Access Statement;  
3. 360° site images;  
All documents can be viewed on Tanglewood  
Planning information website:  
<https://www.tanglewood.rocks/planningdocuments>

**Key:**

-  Semi-transparent privacy and anti-solar gain screening, clad in timber composite material. Colours from Arts and Crafts palette.
-  Grey slate composite tiles
-  Extensive green roof (lightweight with a shallow layer of growing substrate of less than 200 mm deep)
-  Rammed earth finish. Colours from Arts and Crafts palette
- Window frames - grey aluminium.  
Front door - solid oak.





see it happening<sup>®</sup>  
archilab

01732240507  
www.ArchiLab7.com  
create@archilab7.com

CLIENT Mr Bakunowicz  
PROJECT NAME Tanglewood  
PROJECT NUMBER APB.EIR.18

DRAWING NAME **East Elevation**  
AS PROPOSED

DRAWING NUMBER **02.2.06** REVISION

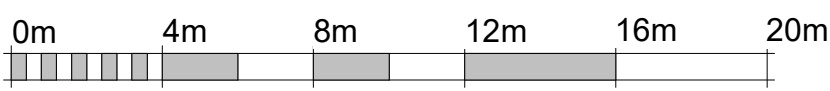
Revision No.	Description	Date

ISSUE DATE	DRAWN BY	CHECKED BY
12.12.18	AB	AB

PURPOSE OF ISSUE	PROJECT STAGE	DRAWING TYPE
For Approval	Planning	Final

SCALE @ A3 1 : 200





East Elevation as proposed-  
02.2.06




VISUAL SCALE 1:200 @ A3

All drawings to be read in conjunction with:  
1. Planning Statement;  
2. Heritage, Design and Access Statement;  
3. 360° site images;  
All documents can be viewed on Tanglewood  
Planning information website:  
<https://www.tanglewood.rocks/planningdocuments>

**Keys:**

-  Semi-transparent privacy and anti-solar gain screening, clad in timber composite material. Colours from Arts and Crafts palette.
-  Grey slate composite tiles.
-  Extensive green roof (lightweight with a shallow layer of growing substrate of less than 200 mm deep).
-  Rammed earth finish. Colours from Arts and Crafts palette.
- Window frames - grey aluminium.  
Front door - solid oak.



see it happening<sup>®</sup>  
archilab

01732240507  
www.ArchiLab7.com  
create@archilab7.com

CLIENT Mr Bakunowicz  
PROJECT NAME Tanglewood  
PROJECT NUMBER APB.EIR.18

DRAWING NAME **West Elevation**  
AS PROPOSED

DRAWING NUMBER **02.2.08** REVISION

Revision No.	Description	Date

ISSUE DATE	DRAWN BY	CHECKED BY
12.12.18	AB	AB

PURPOSE OF ISSUE	PROJECT STAGE	DRAWING TYPE
For Approval	Planning	Final

SCALE @ A3 1 : 200





West Elevations as proposed -  
02.2.08



VISUAL SCALE 1:200 @ A3

All drawings to be read in conjunction with:  
1. Planning Statement;  
2. Heritage, Design and Access Statement;  
3. 360° site images;  
All documents can be viewed on Tanglewood  
Planning information website:  
<https://www.tanglewood.rocks/planningdocuments>

Keys:

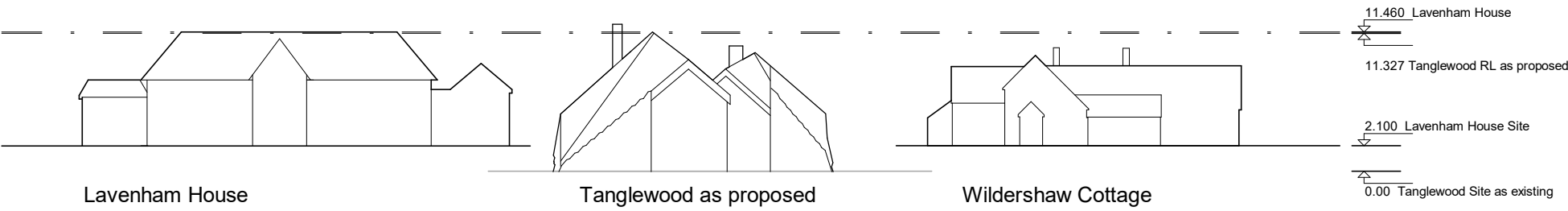
-  Semi-transparent privacy and anti-solar gain screening, clad in timber composite material. Colours from Arts and Crafts palette.
-  Grey slate composite tiles.
-  Extensive green roof (lightweight with a shallow layer of growing substrate of less than 200 mm deep).
-  Rammed earth finish. Colours from Arts and Crafts palette.
- Window frames - grey aluminium.  
Front door - solid oak.



all drawings to be read in conjunction with [www.tanglewood.rocks](http://www.tanglewood.rocks)



Street Elevation A-A as proposed

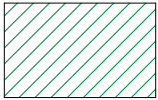
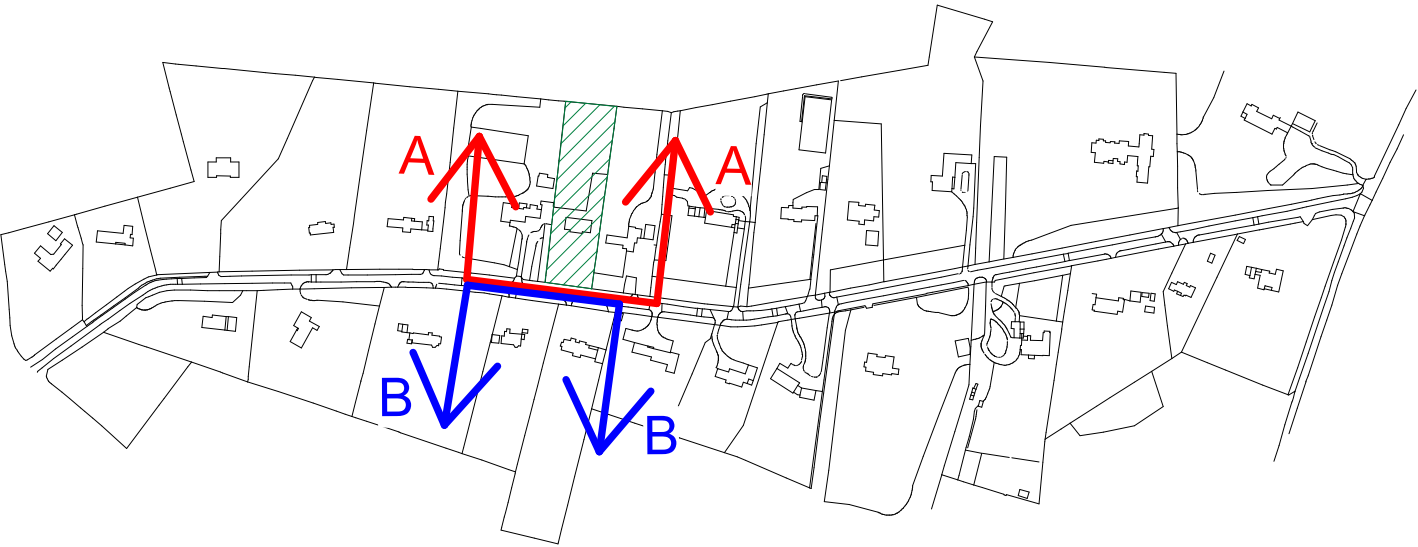


Street Elevation B-B as proposed

Street Elevations: Immediate Neighbours as Proposed - 02.10

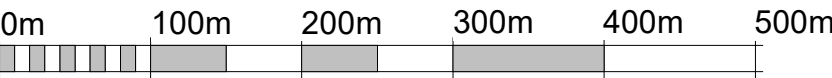


VISUAL SCALE 1:500 @ A3



Tanglewood Site

Parkfield Map



VISUAL SCALE 1:5000 @ A3

All drawings to be read in conjunction with:  
1. Planning Statement;  
2. Heritage, Design and Access Statement;  
3. 360° site images;  
All documents can be viewed on Tanglewood Planning information website:  
<https://www.tanglewood.rocks/planningdocuments>

see it happening<sup>®</sup>  
archilab

01732240507  
[www.ArchiLab7.com](http://www.ArchiLab7.com)  
[create@archilab7.com](mailto:create@archilab7.com)

CLIENT	Mr Bakunowicz
PROJECT NAME	Tanglewood
PROJECT NUMBER	APB.EIR18

DRAWING NAME **Street Elevations Neighb.  
AS PROPOSED**

DRAWING NUMBER **02.2.10** REVISION **A**

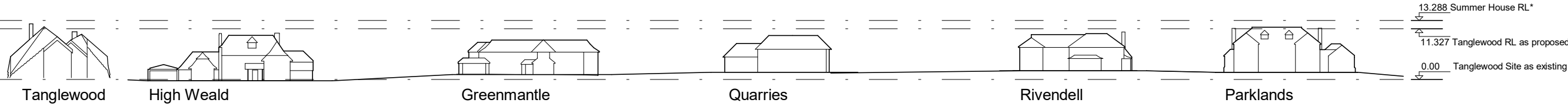
Revision No.	Description	Date

ISSUE DATE	DRAWN BY	CHECKED BY
12.12.18	NC	AB

PURPOSE OF ISSUE	PROJECT STAGE	DRAWING TYPE
For Approval	Planning	Final

SCALE @ A3      As indicated

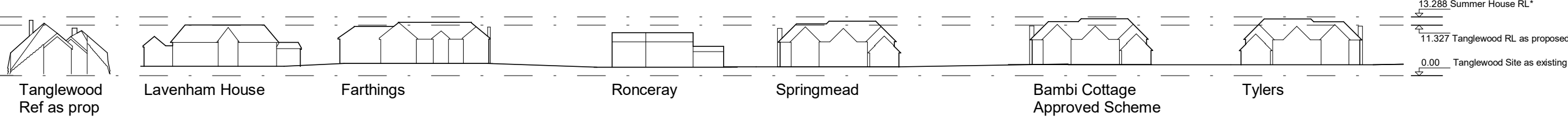
all drawings to be read in conjunction with [www.tanglewood.rocks](http://www.tanglewood.rocks)



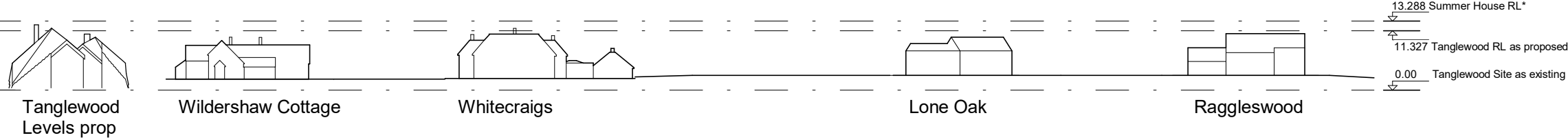
Street Elevation C-C as proposed



Street Elevation D-D as proposed

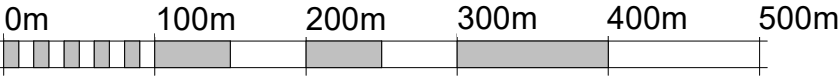


Street Elevation E-E as proposed




Street Elevation F-F as proposed

Parkfield map




VISUAL SCALE 1:5000 @ A3

Street Elevations Along Parkfield - 02.2.12



VISUAL SCALE 1:1000 @ A3



Tanglewood Site

All drawings to be read in conjunction with:  
1. Planning Statement;  
2. Heritage, Design and Access Statement;  
3. 360° site images;  
All documents can be viewed on Tanglewood Planning information website:  
<https://www.tanglewood.rocks/planningdocuments>

see it happening<sup>®</sup>  
archilab

01732240507  
[www.ArchiLab7.com](http://www.ArchiLab7.com)  
[create@archilab7.com](mailto:create@archilab7.com)

CLIENT	Mr Bakunowicz
PROJECT NAME	Tanglewood
PROJECT NUMBER	APB.EIR18

DRAWING NAME **Street Elevs Parkfield**  
AS PROPOSED

DRAWING NUMBER **02.2.12** REVISION **A**

Revision No.	Description	Date

ISSUE DATE	DRAWN BY	CHECKED BY
12.12.18	NC	AB

PURPOSE OF ISSUE	PROJECT STAGE	DRAWING TYPE
For Approval	Planning	Revised Scheme

SCALE @ A3 As indicated

\*measurement taken from Tanglewoods site as existing





All drawings to be read in conjunction with:  
1. Planning Statement;  
2. Heritage, Design and Access Statement;  
3. 360° site images;  
All documents can be viewed on Tanglewood  
Planning information website:  
<https://www.tanglewood.rocks/planningdocuments>

see it happening<sup>®</sup>  
archilab

01732240507  
www.ArchiLab7.com  
create@archilab7.com

CLIENT	Mr Bakunowicz
PROJECT NAME	Tanglewood
PROJECT NUMBER	APB.EIR.18

DRAWING NAME

Watercolour of Proposal  
AS PROPOSED

DRAWING NUMBER

06.2.09

REVISION

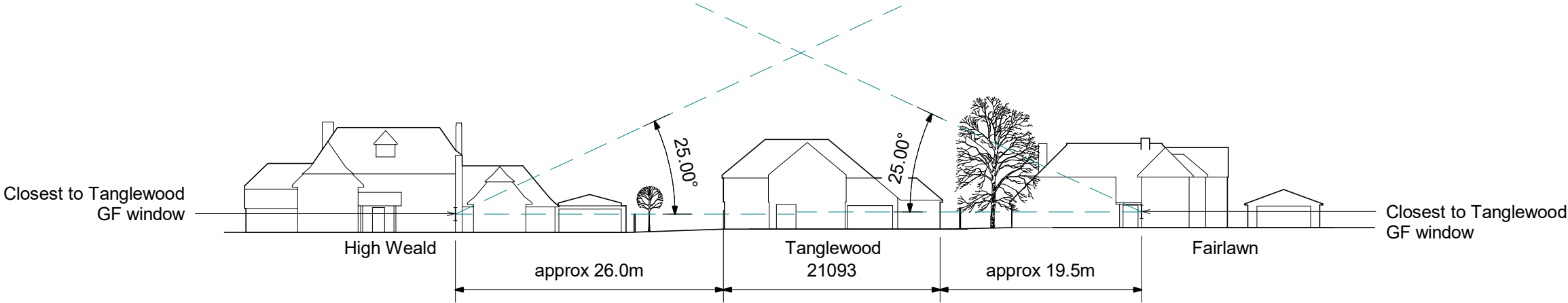
Revision No.	Description	Date

ISSUE DATE	DRAWN BY	CHECKED BY
12.12.18	AB	AB

PURPOSE OF ISSUE	PROJECT STAGE	DRAWING TYPE
For Approval	Planning	Final

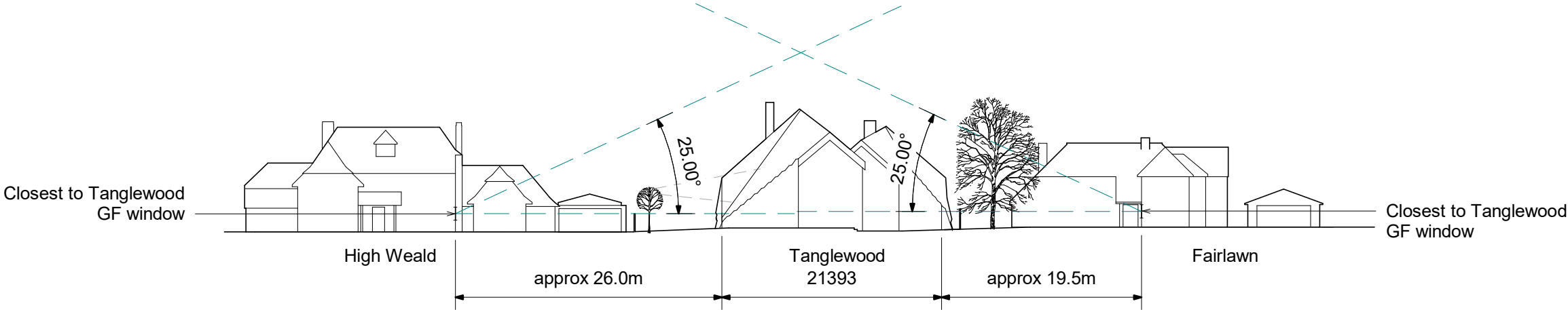
SCALE @ A3



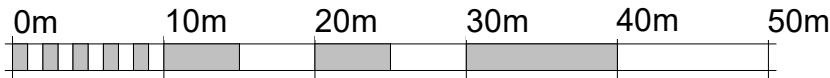


25° Rule on Elevation as existing - 02.2.15

All drawings to be read in conjunction with:  
1. Planning Statement;  
2. Heritage, Design and Access Statement;  
3. 360° site images;  
All documents can be viewed on Tanglewood Planning information website:  
<https://www.tanglewood.rocks/planningdocuments>



25° Rule on Elevation as proposed - 02.2.15



VISUAL SCALE 1:500 @ A3

see it happening<sup>®</sup>  
archilab

01732240507  
www.ArchiLab7.com  
create@archilab7.com

CLIENT	Mr Bakunowicz
PROJECT NAME	Tanglewood
PROJECT NUMBER	APB.EIR18

DRAWING NAME **25° Rule on Elevations**  
AS EXISTING AND PROPOSED

DRAWING NUMBER **02.2.15** REVISION

Revision No.	Description	Date

ISSUE DATE	DRAWN BY	CHECKED BY
12.12.18	EM	AB

PURPOSE OF ISSUE	PROJECT STAGE	DRAWING TYPE
For Approval	Planning	Final

SCALE @ A3 1 : 500