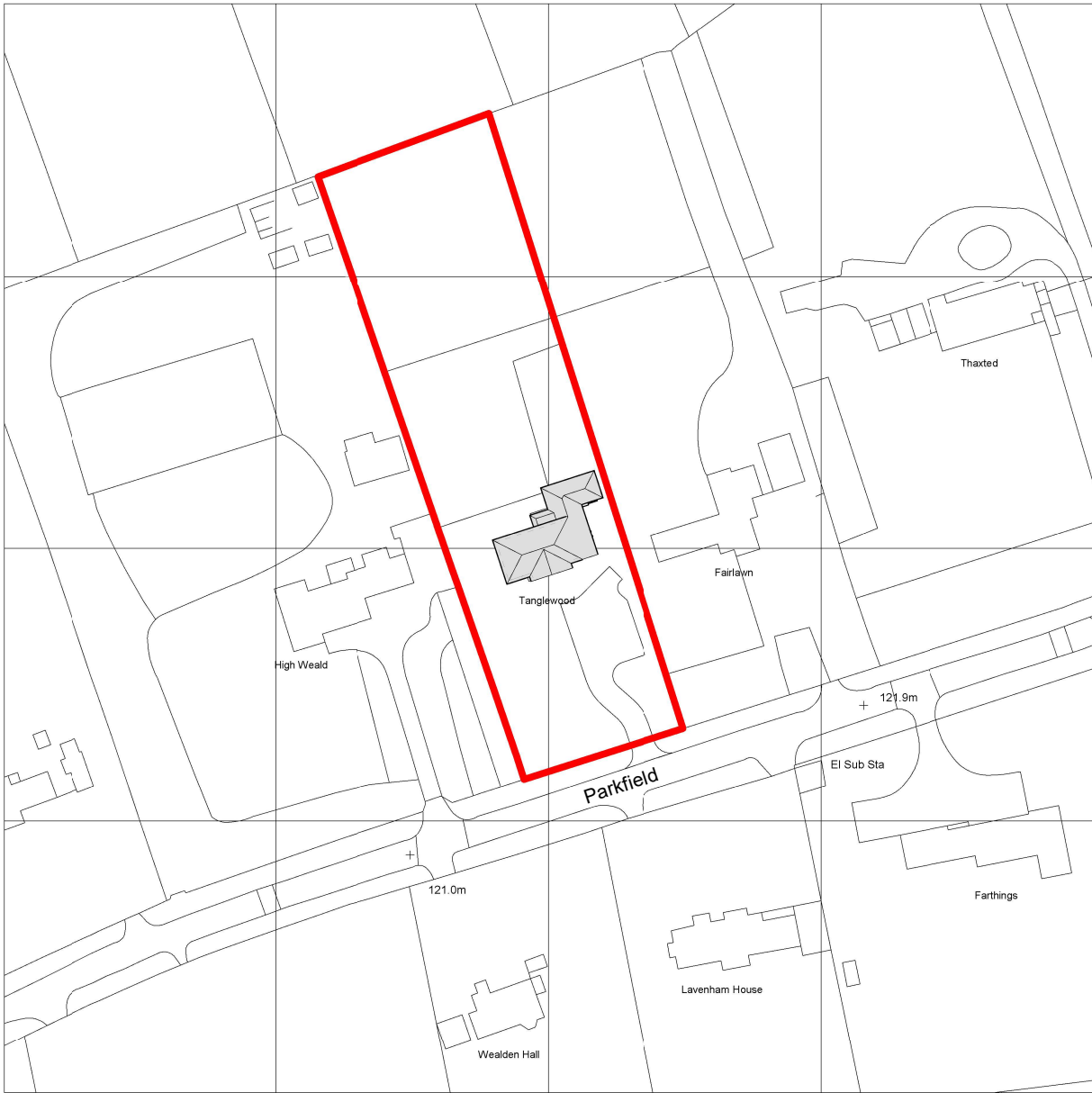
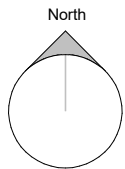
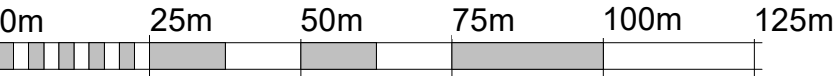


Keys:  
 site border



Site Location Plan as existing - 00.2.01



VISUAL SCALE 1:1250 @ A3

see it happening<sup>®</sup>  
archilab

01732240507  
www.ArchiLab7.com  
create@archilab7.com

CLIENT	Mr Bakunowicz
PROJECT NAME	Tanglewood
PROJECT NUMBER	APB.EIR18

DRAWING NAME  
Site Location Plan

AS EXISTING		REVISION
DRAWING NUMBER	00.2.01	
Revision	Description	Date

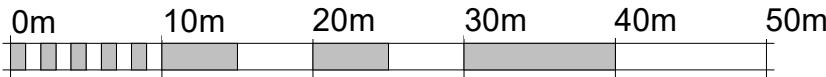
ISSUE	DRAWN	CHECKED
05.07.19	EM	NC

PURPOSE	PROJECT STAGE	STATUS
For Approval	Planning	Final

SCALE @  
A31 : 1250



**00.2.03A - Block Plan as existing**



VISUAL SCALE 1:500 @ A3

**Existing Finishes and Materials:**

- roof: brown concrete tiles
- black plastic rainwater, soil pipes and guttering and white fascia
- windows: white uPVC
- walls: brown concrete tile hanging at first floor level
- walls: fair-faced red multi-brick at ground floor level

**General Notes:**

All drawings to be read in conjunction with:  
1. Planning Statement;  
2. Heritage Statement;  
3. Design and Access Statement;  
4. 360° existing site: [www.tanglewood.rocks/360sitepics](http://www.tanglewood.rocks/360sitepics)  
5. 3d model as existing: [www.tanglewood.rocks/3d](http://www.tanglewood.rocks/3d)

**Keys:**

— site border

see it happening<sup>®</sup>  
archilab

01732240507  
[www.ArchiLab7.com](http://www.ArchiLab7.com)  
[create@archilab7.com](mailto:create@archilab7.com)

CLIENT	Mr Bakunowicz
PROJECT NAME	Tanglewood
PROJECT NUMBER	APB.EIR18

DRAWING NAME  
**Block Plan**

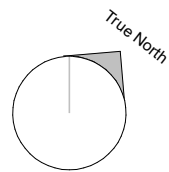
AS EXISTING  
**00.2.03A** REVISION **A**

Revision	Description	Date
A	General note amended.	14.10.19

ISSUE	DRAWN	CHECKED
05.07.19	EM	AB

PURPOSE	PROJECT STAGE	STATUS
For Approval	Planning	Final

SCALE @ A3 1 : 500



VISUAL SCALE 1:100 @ A3

**Existing Finishes and Materials:**

- roof: brown concrete tiles
- black plastic rainwater, soil pipes and guttering and white fascia
- windows: white uPVC
- walls: brown concrete tile hanging at first floor level
- walls: fair-faced red multi-brick at ground floor level

**General Notes:**

All drawings to be read in conjunction with:

1. Planning Statement;
2. Heritage Statement;
3. Design and Access Statement;
4. 360° existing site: [www.tanglewood.rocks/360sitepics](http://www.tanglewood.rocks/360sitepics)
5. 3d model as existing: [www.tanglewood.rocks/3d](http://www.tanglewood.rocks/3d)



01732240507

www.ArchiLab7.com

create@archilab7.com

CLIENT Mr Bakunowicz

PROJECT NAME Tanglewood

PROJECT NUMBER APB.EIR18

DRAWING NAME

## Ground Floor Plan

AS EXISTING

DRAWING NUMBER **01.2.01B** REVISION **B**

Revision	Description	Date
A	Removal of trial holes	05.07.19
B	General note amended.	14.10.19

---

---

---

---

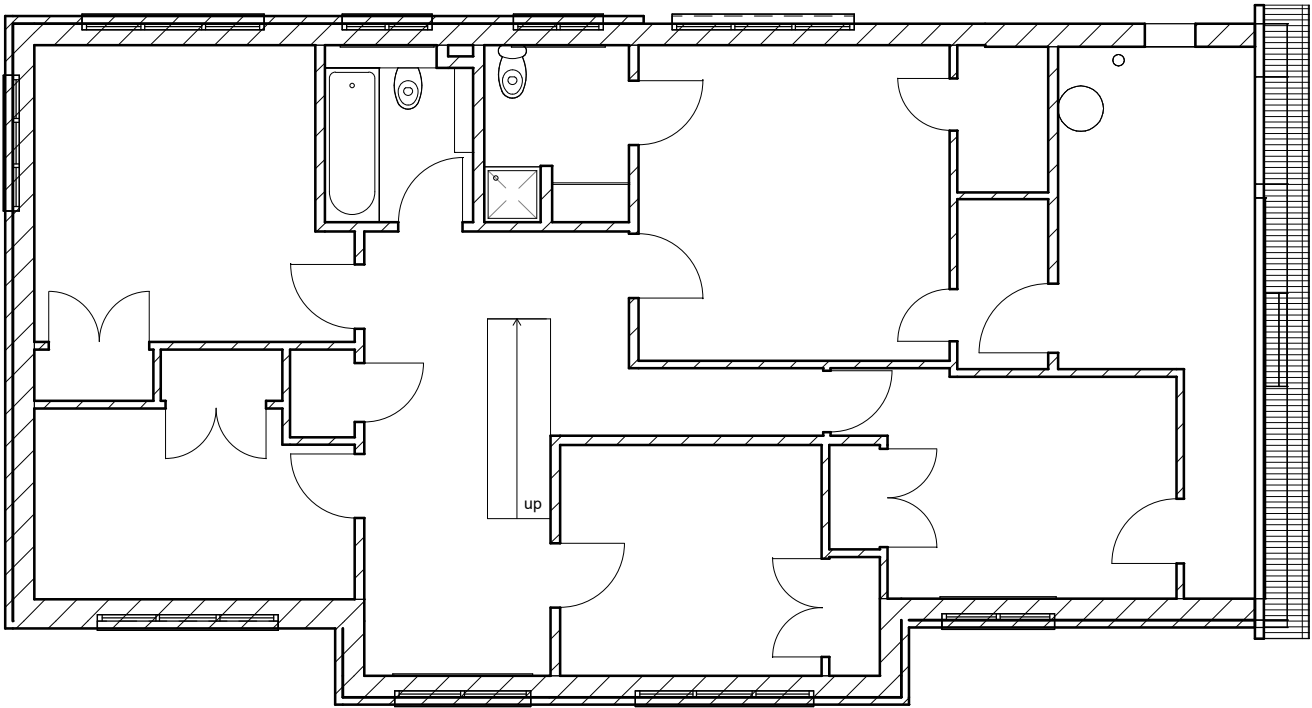
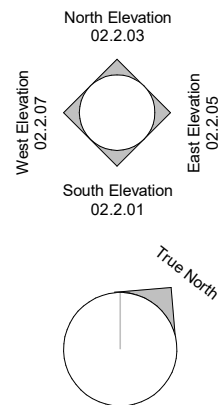
---

---

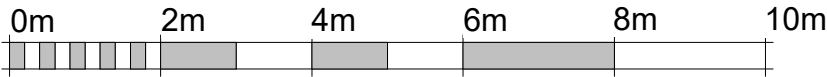
ISSUE	DRAWN	CHECKED
05.07.19	EM	AB

PURPOSE	PROJECT STAGE	STATUS
For Approval	Planning	Final

SCALE @ 1 : 100  
A3



01.2.03A - First Floor Plan  
as existing



VISUAL SCALE 1:100 @ A3

Existing Finishes and Materials:

- roof: brown concrete tiles
- black plastic rainwater, soil pipes and guttering and white fascia
- windows: white uPVC
- walls: brown concrete tile hanging at first floor level
- walls: fair-faced red multi-brick at ground floor level

General Notes:

- All drawings to be read in conjunction with:
1. Planning Statement;
  2. Heritage Statement;
  3. Design and Access Statement;
  4. 360° existing site: [www.tanglewood.rocks/360sitepics](http://www.tanglewood.rocks/360sitepics)
  5. 3d model as existing: [www.tanglewood.rocks/3d](http://www.tanglewood.rocks/3d)

see it happening<sup>®</sup>  
archilab

01732240507  
www.ArchiLab7.com  
create@archilab7.com

CLIENT	Mr Bakunowicz
PROJECT NAME	Tanglewood
PROJECT NUMBER	APB.EIR18

DRAWING NAME  
First Floor Plan

AS EXISTING  
DRAWING NUMBER  
01.2.03A  
REVISION  
A

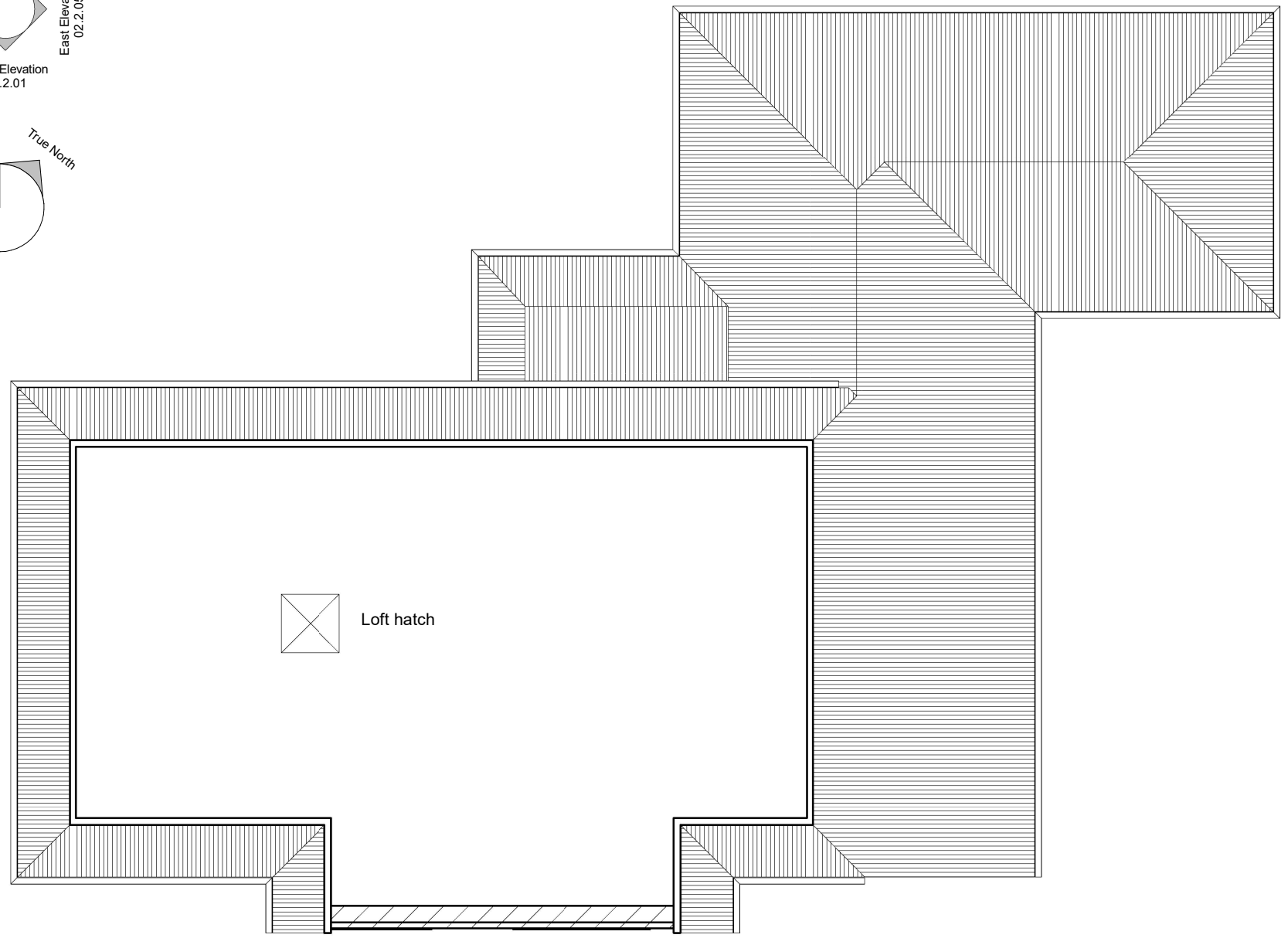
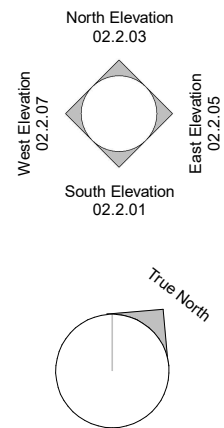
Revision	Description	Date
A	General note amended.	14.10.19

ISSUE	DRAWN	CHECKED
05.07.19	EM	AB

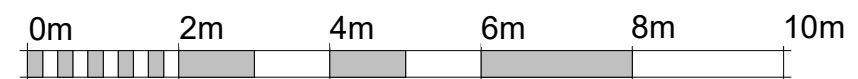
PURPOSE	PROJECT STAGE	STATUS
For Approval	Planning	Final

SCALE @  
A3  
1 : 100





# 01.2.05A - Loft Floor Plan as existing



VISUAL SCALE 1:100 @ A3

## Existing Finishes and Materials:

- roof: brown concrete tiles
- black plastic rainwater, soil pipes and guttering and white fascia
- windows: white uPVC
- walls: brown concrete tile hanging at first floor level
- walls: fair-faced red multi-brick at ground floor level

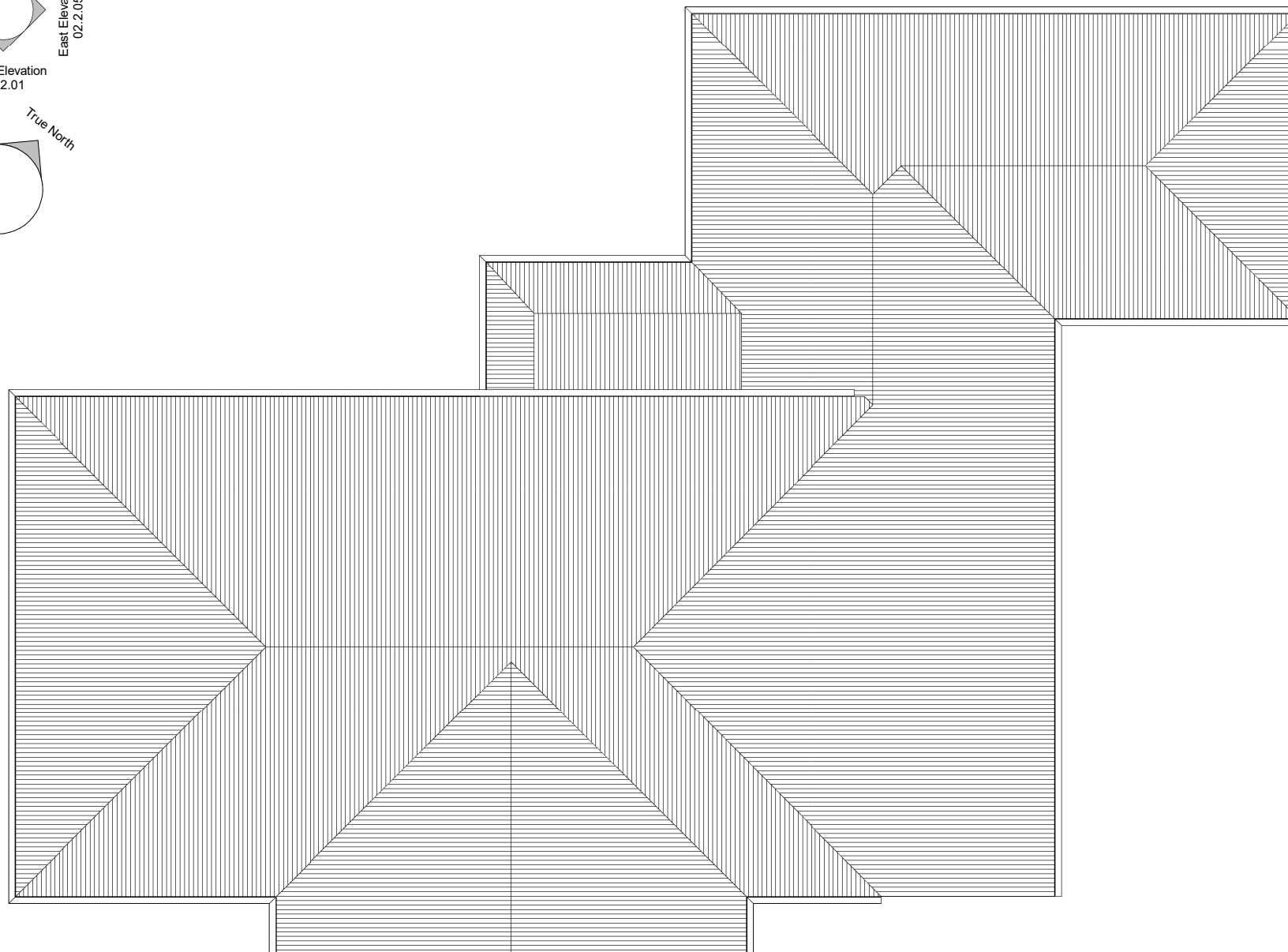
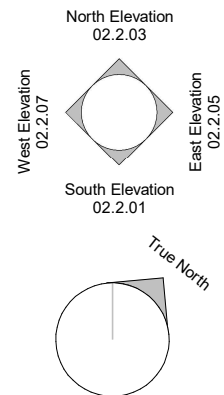
## General Notes:

- All drawings to be read in conjunction with:
1. Planning Statement;
  2. Heritage Statement;
  3. Design and Access Statement;
  4. 360° existing site: [www.tanglewood.rocks/360sitepics](http://www.tanglewood.rocks/360sitepics)
  5. 3d model as existing: [www.tanglewood.rocks/3d](http://www.tanglewood.rocks/3d)

see it happening<sup>®</sup>  
archilab

01732240507  
[www.ArchiLab7.com](http://www.ArchiLab7.com)  
[create@archilab7.com](mailto:create@archilab7.com)

CLIENT	Mr Bakunowicz	
PROJECT NAME	Tanglewood	
PROJECT NUMBER	APB.EIR18	
DRAWING NAME	Loft Plan	
	AS EXISTING	
DRAWING NUMBER	01.2.05A	REVISION A
Revision	Description	Date
A	General note amended.	14.10.19
ISSUE	DRAWN	CHECKED
05.07.19	EM	AB
PURPOSE	PROJECT STAGE	STATUS
For Approval	Planning	Final
SCALE @ A3		1 : 100



## 01.2.07A - Roof Plan as existing



VISUAL SCALE 1:100 @ A3

### Existing Finishes and Materials:

- roof: brown concrete tiles
- black plastic rainwater, soil pipes and guttering and white fascia
- windows: white uPVC
- walls: brown concrete tile hanging at first floor level
- walls: fair-faced red multi-brick at ground floor level

### General Notes:

All drawings to be read in conjunction with:

1. Planning Statement;
2. Heritage Statement;
3. Design and Access Statement;
4. 360° existing site: [www.tanglewood.rocks/360sitepics](http://www.tanglewood.rocks/360sitepics)
5. 3d model as existing: [www.tanglewood.rocks/3d](http://www.tanglewood.rocks/3d)



CLIENT Mr Bakunowicz  
PROJECT NAME Tanglewood  
PROJECT NUMBER APB.EIR18

DRAWING NAME **Roof Plan**

AS EXISTING  
DRAWING NUMBER **01.2.07A** REVISION **A**

Revision	Description	Date
A	General note amended.	14.10.19

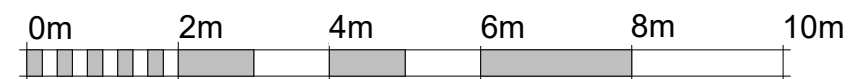

ISSUE	DRAWN	CHECKED
05.07.19	EM	AB

PURPOSE	PROJECT STAGE	STATUS
For Approval	Planning	Final

SCALE @ A3 1 : 100



## 02.2.01B South Elevation as existing



VISUAL SCALE 1:100 @ A3

### Existing Finishes and Materials:

- roof: brown concrete tiles
- black plastic rainwater, soil pipes and guttering and white fascia
- windows: white uPVC
- walls: brown concrete tile hanging at first floor level
- walls: fair-faced red multi-brick at ground floor level

### General Notes:

All drawings to be read in conjunction with:

1. Planning Statement;
2. Heritage Statement;
3. Design and Access Statement;
4. 360° existing site: [www.tanglewood.rocks/360sitepics](http://www.tanglewood.rocks/360sitepics)
5. 3d model as existing: [www.tanglewood.rocks/3d](http://www.tanglewood.rocks/3d)



CLIENT Mr Bakunowicz  
 PROJECT NAME Tanglewood  
 PROJECT NUMBER APB.EIR18

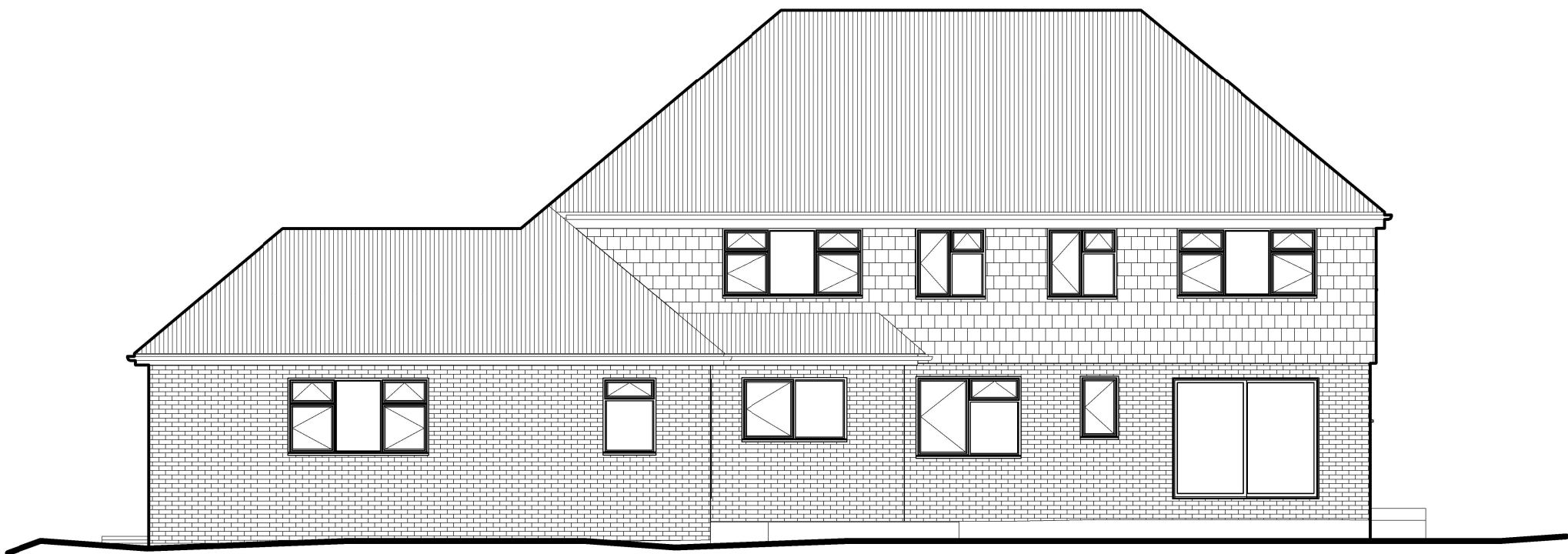
DRAWING NAME **South Elevation**

AS EXISTING  
 DRAWING NUMBER **02.2.01B** REVISION **B**

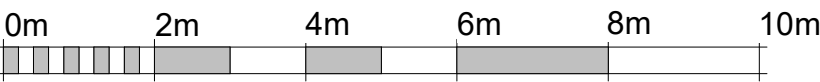
Revision	Description	Date
A	0.000 Level set to site as existing	03.10.19
B	Display of levels omitted. Refer to DnA statement	14.10.19

ISSUE	DRAWN	CHECKED
05.07.19	EM	AB
PURPOSE	PROJECT STAGE	STATUS
For Approval	Planning	Final

SCALE @  
 A3 1 : 100



02.2.03B - North Elevation  
as existing



VISUAL SCALE 1:100 @ A3

Existing Finishes and Materials:

- roof: brown concrete tiles
- black plastic rainwater, soil pipes and guttering and white fascia
- windows: white uPVC
- walls: brown concrete tile hanging at first floor level
- walls: fair-faced red multi-brick at ground floor level

General Notes:

- All drawings to be read in conjunction with:
1. Planning Statement;
  2. Heritage Statement;
  3. Design and Access Statement;
  4. 360° existing site: [www.tanglewood.rocks/360sitepics](http://www.tanglewood.rocks/360sitepics)
  5. 3d model as existing: [www.tanglewood.rocks/3d](http://www.tanglewood.rocks/3d)

see it happening<sup>®</sup>

archilab

01732240507  
www.ArchiLab7.com  
create@archilab7.com

CLIENT	Mr Bakunowicz
PROJECT NAME	Tanglewood
PROJECT NUMBER	APB.EIR18

DRAWING NAME  
North Elevation

AS EXISTING  
DRAWING NUMBER 02.2.03B REVISION B

Revision	Description	Date
A	0.000 Level set to site as existing	03.10.19
B	Display of levels omitted. Refer to DnA statement	14.10.19

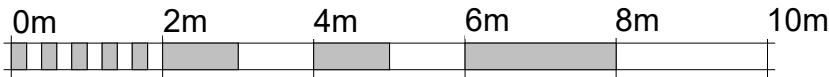

ISSUE	DRAWN	CHECKED
05.07.19	EM	AB

PURPOSE	PROJECT STAGE	STATUS
For Approval	Planning	Final

SCALE @ A31 : 100



02.2.05B - East Elevation as existing



VISUAL SCALE 1:100 @ A3

Existing Finishes and Materials:

- roof: brown concrete tiles
- black plastic rainwater, soil pipes and guttering and white fascia
- windows: white uPVC
- walls: brown concrete tile hanging at first floor level
- walls: fair-faced red multi-brick at ground floor level

General Notes:

- All drawings to be read in conjunction with:
1. Planning Statement;
  2. Heritage Statement;
  3. Design and Access Statement;
  4. 360° existing site: [www.tanglewood.rocks/360sitepics](http://www.tanglewood.rocks/360sitepics)
  5. 3d model as existing: [www.tanglewood.rocks/3d](http://www.tanglewood.rocks/3d)

see it happening<sup>®</sup>  
archilab

01732240507  
[www.ArchiLab7.com](http://www.ArchiLab7.com)  
[create@archilab7.com](mailto:create@archilab7.com)

CLIENT	Mr Bakunowicz
PROJECT NAME	Tanglewood
PROJECT NUMBER	APB.EIR18

DRAWING NAME	East Elevation
--------------	----------------

	AS EXISTING	
DRAWING NUMBER	02.2.05B	REVISION B

Revision	Description	Date
A	0.000 Level set to site as existing	03.10.19
B	General note amended.	14.10.19

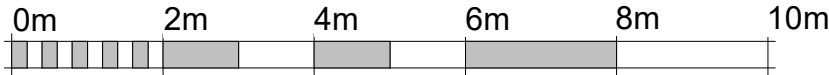

ISSUE	DRAWN	CHECKED
05.07.19	EM	AB

PURPOSE	PROJECT STAGE	STATUS
For Approval	Planning	Final

SCALE @ A3	1 : 100
---------------	---------



02.2.07B-West Elevation as existing



VISUAL SCALE 1:100 @ A3

Existing Finishes and Materials:

- roof: brown concrete tiles
- black plastic rainwater, soil pipes and guttering and white fascia
- windows: white uPVC
- walls: brown concrete tile hanging at first floor level
- walls: fair-faced red multi-brick at ground floor level

General Notes:

- All drawings to be read in conjunction with:
1. Planning Statement;
  2. Heritage Statement;
  3. Design and Access Statement;
  4. 360° existing site: [www.tanglewood.rocks/360sitepics](http://www.tanglewood.rocks/360sitepics)
  5. 3d model as existing: [www.tanglewood.rocks/3d](http://www.tanglewood.rocks/3d)

see it happening<sup>®</sup>

archilab

01732240507  
www.ArchiLab7.com  
create@archilab7.com

CLIENT	Mr Bakunowicz
PROJECT NAME	Tanglewood
PROJECT NUMBER	APB.EIR18

DRAWING NAME  
West Elevation

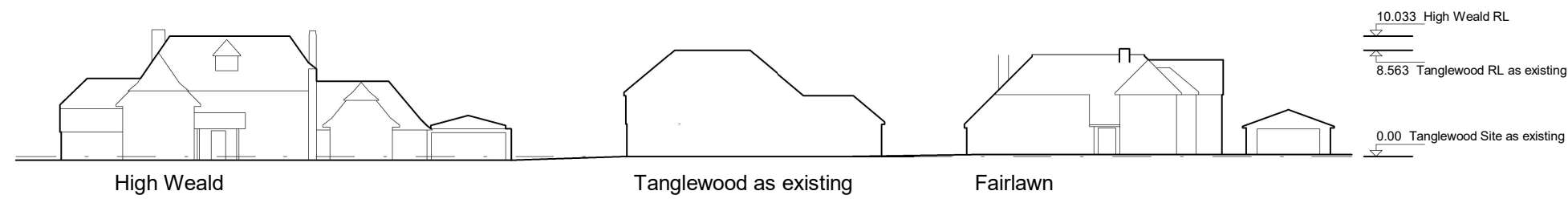
AS EXISTING  
DRAWING NUMBER  
02.2.07B  
REVISION  
B

Revision	Description	Date
A	0.000 Level set to site as existing	03.10.19
B	Display of levels omitted. Refer to DnA statement	14.10.19

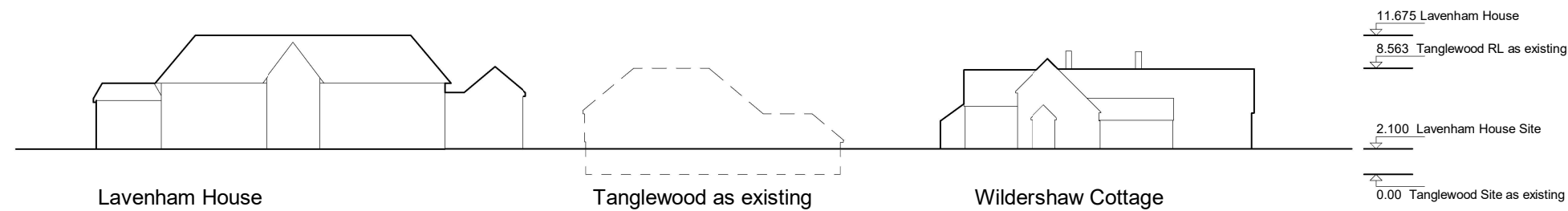

ISSUE	DRAWN	CHECKED
05.07.19	EM	AB

PURPOSE	PROJECT STAGE	STATUS
For Approval	Planning	Preliminary

SCALE @  
A3  
1 : 100

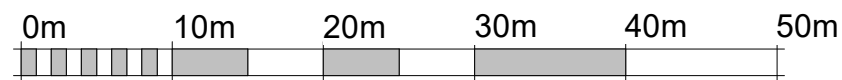


Street Elevation  
A-A

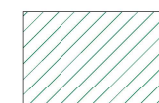
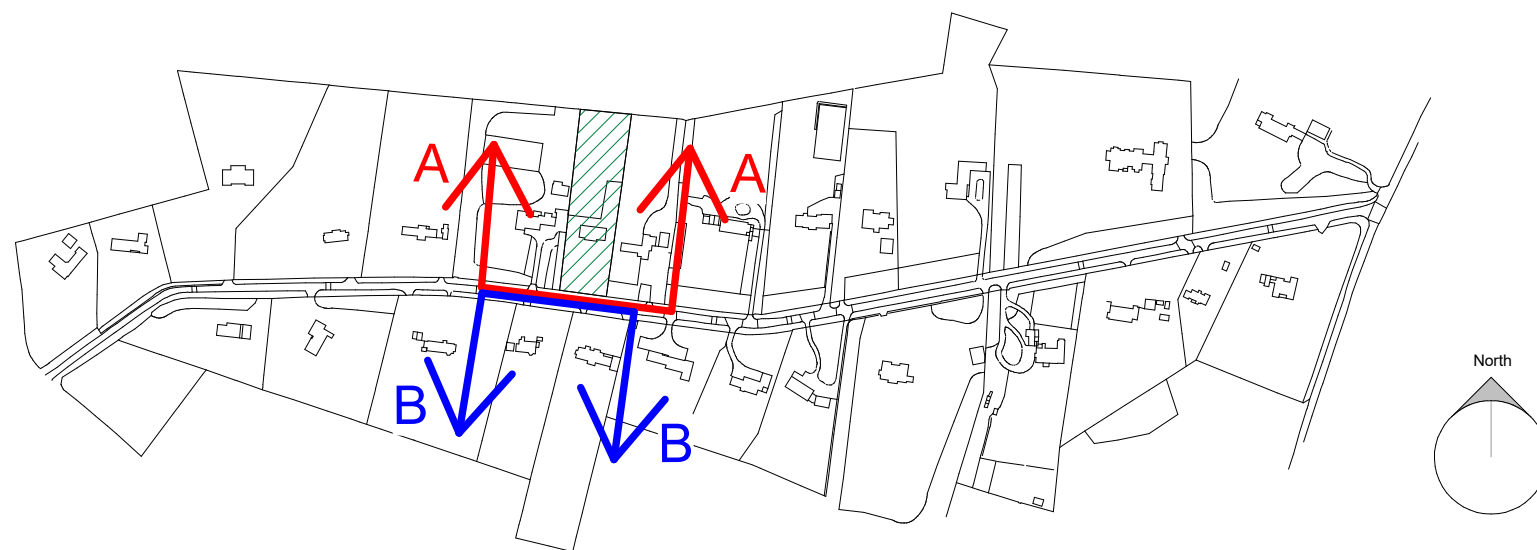


Street Elevation  
B-B

## 02.2.09A - Street Elevations: Neighbours as existing



VISUAL SCALE 1:500 @ A3



Tanglewood Site

## Parkfield



VISUAL SCALE 1:5000 @ A3

### General Notes:

All drawings to be read in conjunction with:

1. Planning Statement;
2. Heritage Statement;
3. Design and Access Statement;
4. 360° existing site:  
[www.tanglewood.rocks/360sitepics](http://www.tanglewood.rocks/360sitepics)
5. 3d model as existing:  
[www.tanglewood.rocks/3d](http://www.tanglewood.rocks/3d)

see it happening<sup>®</sup>  
archilab

01732240507  
www.ArchiLab7.com  
create@archilab7.com

CLIENT Mr Bakunowicz  
PROJECT NAME Tanglewood  
PROJECT NUMBER APB.EIR18

DRAWING NAME **Street Elevations  
Immediate Neighb.**  
AS EXISTING

DRAWING NUMBER **02.2.09** REVISION **A**

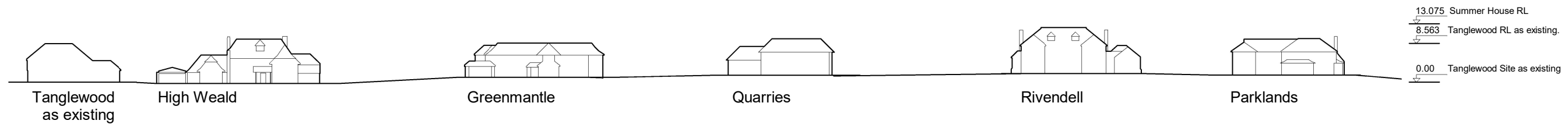
Revision	Description	Date
A	Site level as existing set as datum zero	14.10.19


ISSUE	DRAWN	CHECKED
14.10.19	HC	AB

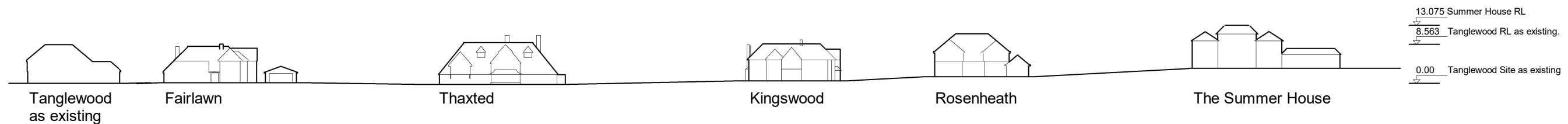
PURPOSE	PROJECT STAGE	STATUS
For Approval	Planning	Preliminary

SCALE @ A3 As indicated

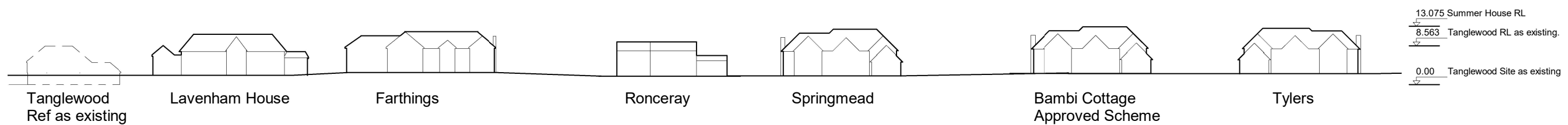




Street Elevation C-C as existing



Street Elevation D-D as existing



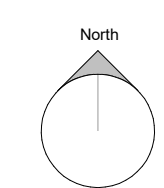
Street Elevation E-E as existing



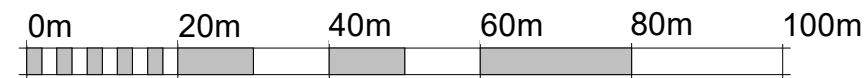
Street Elevation F-F as existing

Parkfield

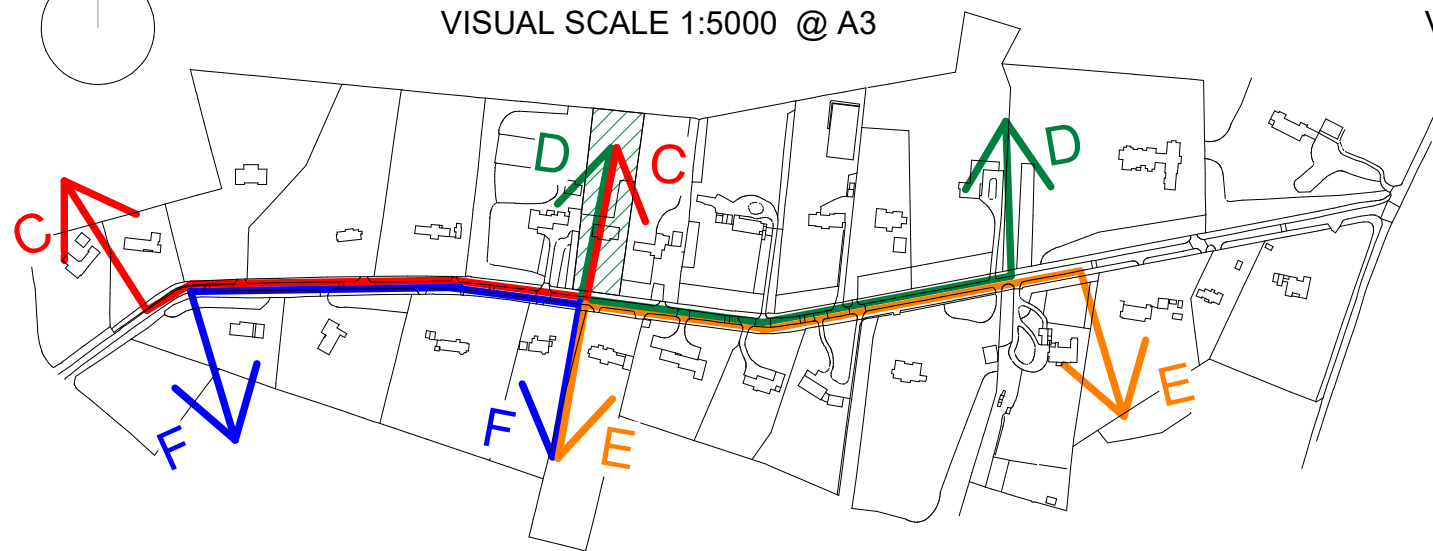
## 02.2.11A - Street Elevations: Parkfield as existing



VISUAL SCALE 1:5000 @ A3



VISUAL SCALE 1:1000 @ A3



Tanglewood Site

### General Notes:

- All drawings to be read in conjunction with:
1. Planning Statement;
  2. Heritage Statement;
  3. Design and Access Statement;
  4. 360° existing site:  
[www.tanglewood.rocks/360sitepics](http://www.tanglewood.rocks/360sitepics)
  5. 3d model as existing:  
[www.tanglewood.rocks/3d](http://www.tanglewood.rocks/3d)

see it happening<sup>®</sup>  
archilab

01732240507  
www.ArchiLab7.com  
create@archilab7.com

CLIENT Mr Bakunowicz  
PROJECT NAME Tanglewood  
PROJECT NUMBER APB.EIR18

DRAWING NAME **Street Elevations**

**Parkfield**

AS EXISTING

**02.2.11**

REVISION **A**

Revision	Description	Date
A	Site level as existing set as datum zero	14.10.19

ISSUE	DRAWN	CHECKED
14.10.19	EM	AB
PURPOSE	PROJECT STAGE	STATUS
For Approval	Planning	Preliminary

SCALE @  
A3

As indicated